No.	Grantor	Grantee	Instrument	Date	Record	Cust No.	Remarks
1	Samuel Snyder	C. & T. R.R.	Deed	Dec. 11, 1875	D. B. 29 p. 462, June 28, 1876	766	
1	Seneca County, Ohio	C. & T. R.R.	Resolution	Aug. 27, 1875		923	Right to construct, operate and maintain R.R. across County road, Sta. 4053+71
2	Thomas Reinhart, et ux	C. & T. R.R.	Deed	Jan. 30, 1877	D. B. 58 p. 311, June 1, 1877	950	
2	Seneca County Ohio	C. & T. R.R.	Resolution	Aug. 27, 1875		923	Right to construct, operate and maintain R.R. across County road, Sta. 4053+71
3	Peter Brayton, et ux	C. & T. R.R.	Deed	April 21, 1877	D. B. 59 p. 345, June 1, 1878	951	Same as Parcel 1 Map 78
3	Seneca County, Ohio	C. & T. R.R.	Resolution	Aug. 27, 1875		923	Right to construct, operate and maintain R.R. across County road, Sta. 4107+80

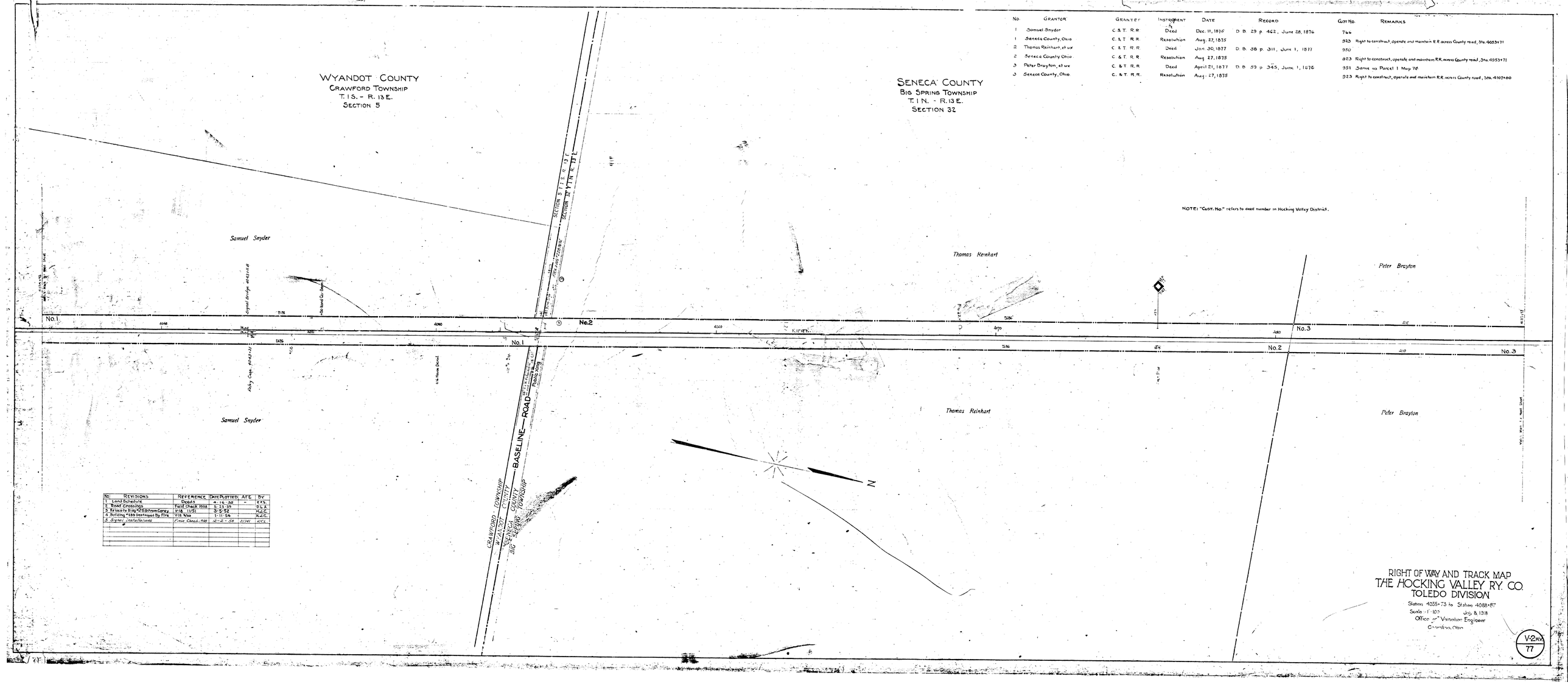

No.	Revisions	Reference	Date Plotted	AFE	By
1	Land Schedule	Deeds	4-16-35	-	E.F.S.
2	Road Crossings	Field Check 1938	3-23-39		D.L.A.
3	Relocate Bldg #259 from Carey	V-18 (1/5)	3-5-52		H.J.C.
4	Building #259 Destroyed By Fire	V-18 V/22	1-11-54		H.J.C.
5	Signal Installations	Field Check 1958	12-2-58	21741	R.C.L.

RIGHT OF WAY AND TRACK MAP
THE HOCKING VALLEY RY. CO.
TOLEDO DIVISION
Station 4035+73 to Station 4088+87
Scale - 1" = 100' July 8, 1918
Office of Valuation Engineer
Columbus, Ohio

V-2HV
77

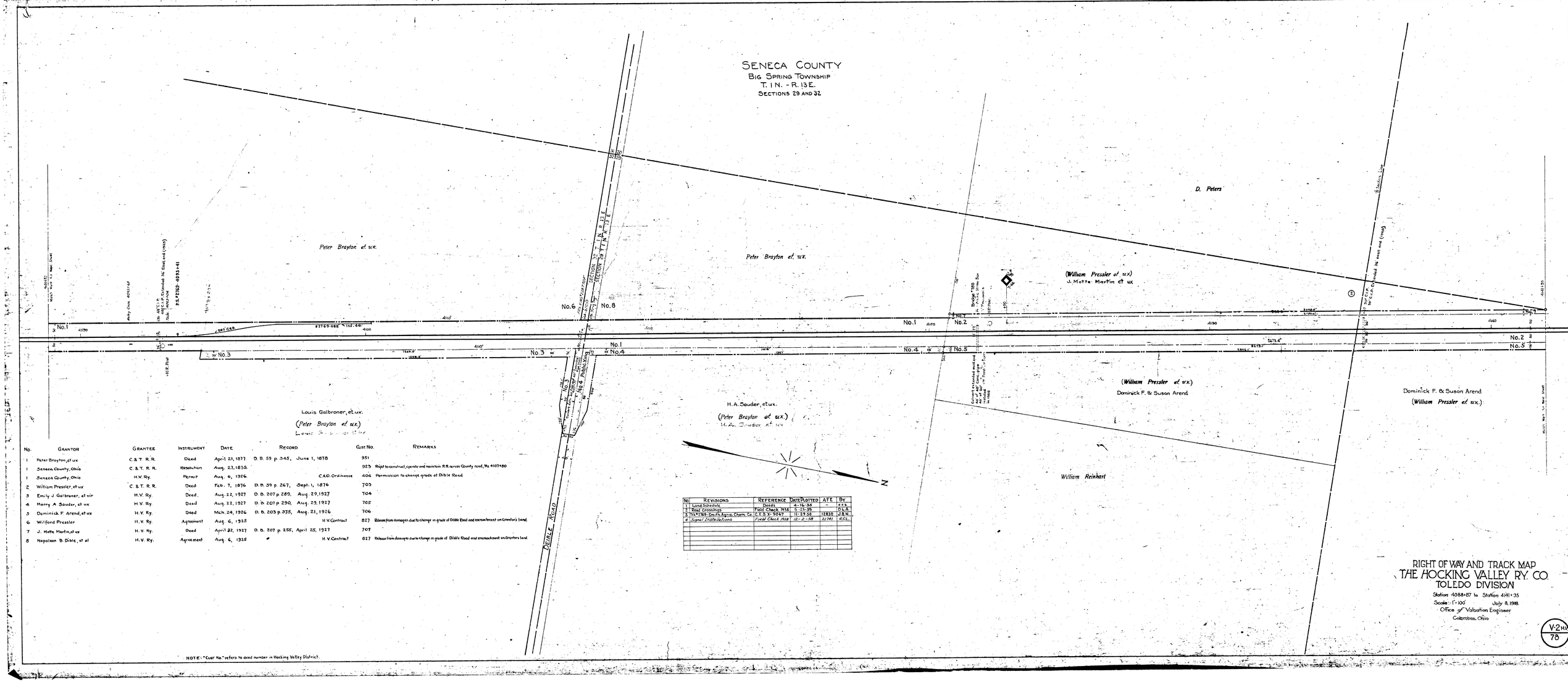

No.	Grantor	Grantee	Instrument	Date	Record	Cust No.	Remarks
1	Peter Brayton, et ux	C. & T. R. R.	Deed	April 21, 1877	D. B. 59 p. 345, June 1, 1878	951	
1	Seneca County, Ohio	C. & T. R. R.	Resolution	Aug. 27, 1875		923	Right to construct, operate and maintain R.R. across County road, No. 4107+80
1	Seneca County, Ohio	H.V. Ry.	Permit	Aug. 6, 1926	C.&O. Ordinance	404	Permission to change grade of Dible Road
2	William Pressler, et ux	C. & T. R. R.	Deed	Feb. 7, 1876	D. B. 59 p. 267, Sept. 1, 1876	703	
3	Emily J. Galbroner, et vir	H.V. Ry.	Deed	Aug. 22, 1927	D. B. 207 p. 289, Aug. 29, 1927	704	
4	Harry A. Souder, et ux	H.V. Ry.	Deed	Aug. 22, 1927	D. B. 207 p. 290, Aug. 29, 1927	705	
5	Dominick F. Arend, et ux	H.V. Ry.	Deed	Mch. 24, 1926	D. B. 203 p. 375, Aug. 21, 1926	706	
6	Wilford Pressler	H.V. Ry.	Agreement	Aug. 6, 1925	H.V. Contract	827	Release from damages due to change in grade of Dible Road and encroachment on Grantor's land.
7	J. Motte Martin, et ux	H.V. Ry.	Deed	April 22, 1927	D. B. 207 p. 255, April 25, 1927	707	
8	Napoleon B. Dible, et al	H.V. Ry.	Agreement	Aug. 6, 1925	" H.V. Contract	827	Release from damages due to change in grade of Dible Road and encroachment on Grantors land.

No.	Revisions	Reference	Date Plotted	A.F.E.	By
1	Land Schedule	Deeds	4-16-35	-	E.F.S.
2	Road Crossings	Field Check 1938	5-25-39		D.L.A.
3	Trk. #2769 - Smith Agric. Chem. Co.	C.E.D. X-9067	11-29-50	12830	J.B.M.
4	Signal Installations	Field Check 1958	12-2-58	25741	R.C.L.

NOTE: "Cust No." refers to deed number in Hocking Valley District.

RIGHT OF WAY AND TRACK MAP
THE HOCKING VALLEY RY. CO.
TOLEDO DIVISION
Station 4088+87 to Station 4141+05
Scale: 1"=100' July 8, 1918.
Office of Valuation Engineer
Columbus, Ohio

V-2 H.V.
78

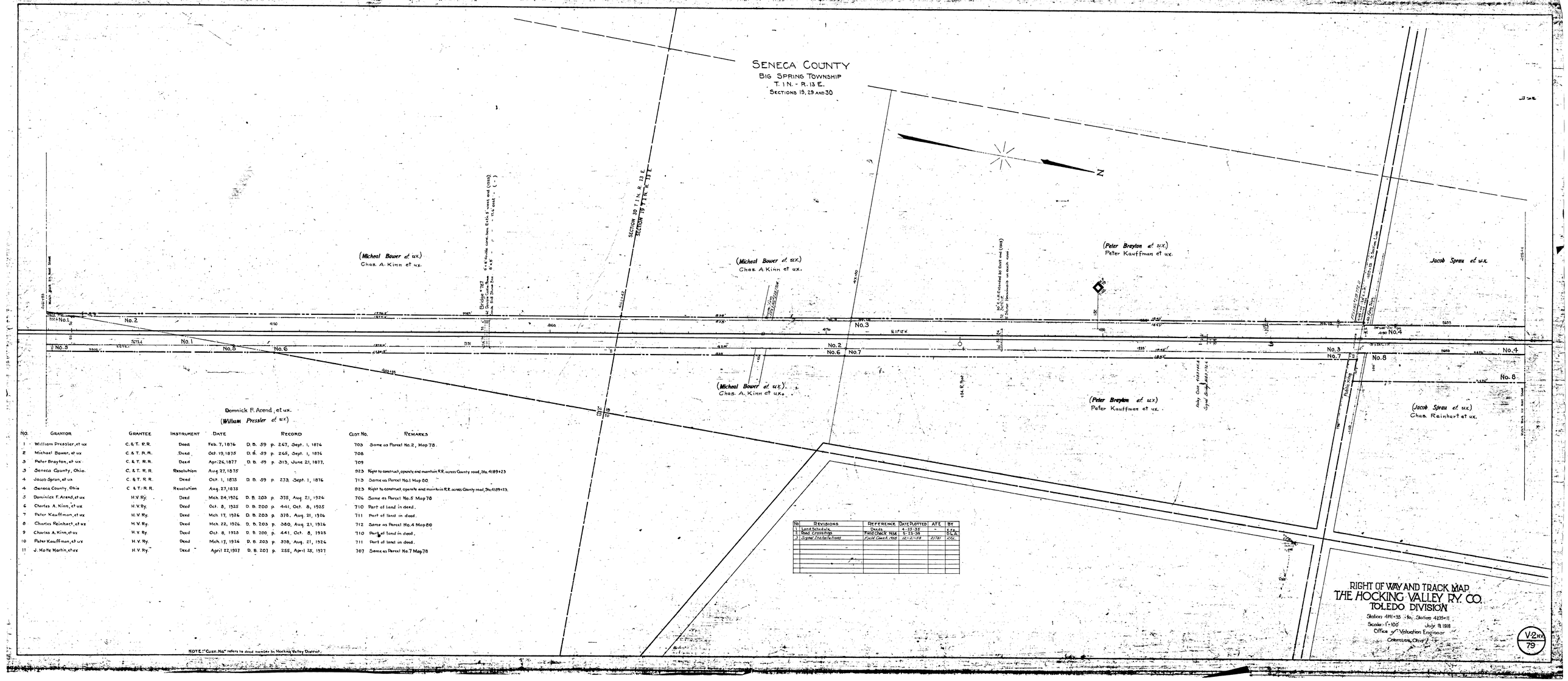

NO.	GRANTOR	GRANTEE	INSTRUMENT	DATE	RECORD	CUST. NO.	REMARKS
1	William Pressler, et ux	C. & T. R.R.	Deed	Feb. 7, 1876	D. B. 59 p. 247, Sept. 1, 1876	705	Same as Parcel No. 2, Map 78.
2	Michael Bower, et ux	C. & T. R.R.	Deed	Oct. 19, 1875	D. B. 59 p. 265, Sept. 1, 1876	708	
3	Peter Brayton, et ux	C. & T. R.R.	Deed	Apr. 24, 1877	D. B. 59 p. 313, June 21, 1877.	709	
3	Seneca County, Ohio.	C. & T. R.R.	Resolution	Aug 27, 1875		923	Right to construct, operate and maintain R.R. across County road, Sta. 4189+23
4	Jacob Sprau, et ux	C. & T. R.R.	Deed	Oct. 1, 1875	D. B. 59 p. 273, Sept. 1, 1876	713	Same as Parcel No. 1 Map 80
4	Seneca County, Ohio	C. & T. R.R.	Resolution	Aug. 27, 1875		923	Right to construct, operate and maintain R.R. across County road, Sta. 4189+23.
5	Dominick F. Arend, et ux	H.V.Ry.	Deed	Mch. 24, 1926	D. B. 203 p. 378, Aug 21, 1926	706	Same as Parcel No. 5 Map 78
6	Charles A. Kinn, et ux	H.V.Ry.	Deed	Oct. 8, 1925	D. B. 200 p. 441, Oct. 8, 1925	710	Part of land in deed.
7	Peter Kauffman, et ux	H.V.Ry.	Deed	Mch. 17, 1926	D. B. 203 p. 378, Aug. 21, 1926	711	Part of land in deed.
8	Charles Reinhart, et ux	H.V.Ry.	Deed	Mch. 22, 1926	D. B. 203 p. 380, Aug. 21, 1926	712	Same as Parcel No. 4 Map 80
9	Charles A. Kinn, et ux	H.V.Ry.	Deed	Oct. 8, 1925	D. B. 200 p. 441, Oct. 8, 1925	710	Part of land in deed.
10	Peter Kauffman, et ux	H.V.Ry.	Deed	Mch. 17, 1926	D. B. 203 p. 378, Aug. 21, 1926	711	Part of land in deed.
11	J. Motte Martin, et ux	H.V.Ry.	Deed	April 22, 1927	D. B. 207 p. 255, April 28, 1927	707	Same as Parcel No. 7 Map 78

No	REVISIONS	REFERENCE	DATE PLOTTED	AFE	BY
1	Land Schedule	Deeds	4-23-35	"	E.F.A.
2	Road Crossings	Field Check 1934	5-23-35	"	D.L.A.
3	Signal Installations	Field Check 1938	12-2-38	21741	H.C.

NOTE: "Cust. No." refers to deed number in Hocking Valley District.

RIGHT OF WAY AND TRACK MAP
THE HOCKING VALLEY RY. CO.
TOLEDO DIVISION
Station 4111+35 to Station 4135+11
Scale:- 1"=100'
July 9, 1918
Office of Valuation Engineer
Columbus, Ohio

V-2 H.V. 79

NO.	GRANTOR	GRANTEE	INSTRUMENT DATE		RECORD	CUST NO	REMARKS
1.	Jacob Spraw, et ux.	C. & T. R.R.	Deed	Oct. 1, 1875	D. B. 59 P. 273, Sept. 1, 1876	713	
1.	Seneca Co., Ohio	C. & T. R.R.	Resolution	Aug. 27, 1875		923	Right to construct, operate & maintain R.R. across County Roads at Sta. 4189+22 and 4216+19
2.	John Boucher, et al.	C. & T. R.R.	Condemnation	April. 18, 1876	Probate Ct. Journal 7 P. 532	714-A.	
2.	Seneca Co., Ohio	C. & T. R.R.	Resolution	April 27, 1875		923	Right to construct, operate & maintain R.R. across County road Sta. 4216+19.
3.	William Smith, et ux.	C. & T. R.R.	Deed	March 13, 1876	D. B. 59 P. 346, Sept. 28, 1878	715	Tract #1 in deed. Same as Parcel No. 1, Map No. 81.
3.	Seneca Co., Ohio	C. & T. R.R.	Resolution	Aug. 27, 1875		923	Right to construct, operate & maintain R.R. across County road, Main St.- Alveda.
4.	Charles Reinhart, et ux.	H. V. Ry.	Deed	March 22, 1926	D. B. 203 P. 380, Aug. 21, 1926	712	
5.	Joseph J. Tiell, et ux.	H. V. Ry.	Deed	Feb. 7, 1927	D. B. 207 P. 263, June 13, 1927	716	
6.	Peter Kauffman, et ux.	H. V. Ry.	Quitclaim	Aug. 27, 1927	D. B. 207 P. 288, Aug. 26, 1927	717	Same as Parcel No. 6, Map No. 81.

Note: "Cust. No." refers to deed number in Hocking Valley District.

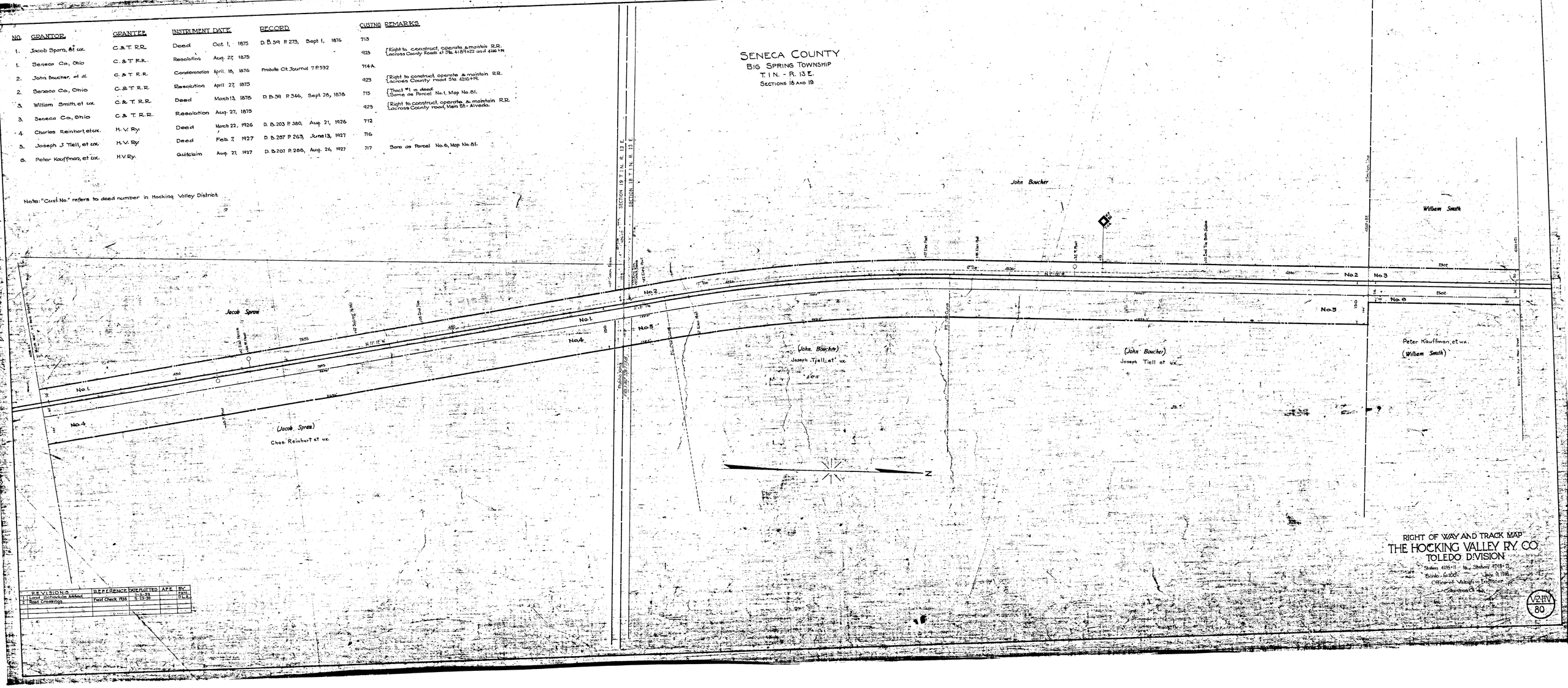

REVISIONS	REFERENCE	DATE PLOTTED	APP.	BY
1 Land Schedule Added		7-3-39		EWN.
2 Road Crossings	Field Check 1938	5-23-39		D.L.A.

RIGHT OF WAY AND TRACK MAP
THE HOCKING VALLEY RY. CO.
TOLEDO DIVISION
Station 4195+11 to Station 4248+21
Scale 1" = 100' July 9, 1918
Office of Valuation Engineer
Columbus, O.

V2-RV
80

NO.	GRANTOR	GRANTEE	INSTRUMENT	DATE	RECORD		CUST NO.	REMARKS
1.	William Smith, et ux.	C.& T. Ry.	Deed	March 13, 1878	D. B. 94 P.346,	Sept. 26, 1878	715	Tract No. 1 in Deed.
1.	Seneca Co. Ohio	C. & T. Ry.	Resolution	Aug 27, 1875			923	Right to construct across & maintain (R.R. across County Road, Map #1 Alveda)
2.	Peter Wickerham	C. & T. Ry.	Grant	Sept. 23, 1875	D. B. 158 P. 109	Feb. 12, 1881	718	
3.	Michael Shearer, et ux.	C. & T. Ry.	Deed	June 5, 1876	D. B. 98 P. 333	Feb. 1, 1878	719	
4.	Leander Schubert, et ux.	C. & T. Ry.	Deed	Jan. 6, 1877	D. B. 99 P. 312	June 1, 1877	720	
5.	William Smith, et ux.	C. & T. Ry.	Deed	March 13, 1878	D. B. 94 P. 346	Sept. 26, 1878	715	Tract #2 in deed.
6.	Peter Kauffman, et ux.	H.V. Ry.	Deed	Aug. 22, 1927	D. B. 207 P. 286	Aug. 26, 1927	717	
7.	Wm. C. Rofler	H.V. Rys	Deed	Aug. 11, 1917	D. B. 181 P. 22	Oct. 29, 1917	722	
8.	Henry Adams, et ux.	C.& T. RR.	Deed	Dec. 6, 1875	D. B. 98 P. 268	Sept. 1, 1876	721	Same as Parcel No. 2, Map No. 62.
9.	Board of Co. commissioners of Seneca Co. Ohio	C. & O. Ry.	Resolution	Sept. 7, 1949	C. & O. Ordinance		592	Vacates Smith Street.

Note: " Cust No." refers to deed number in Hocking Valley District.

ALVEDA

SENECA COUNTY
BIG SPRING TOWNSHIP
T. 1 N. - R. 13 E.
SECTIONS 7 AND 18

SECTION 8 T 1 N R 13 E

William Smith et ux.

Peter Wickerham

Andrew Goehe

Leander Schubert et ux.

Leander Schubert et ux.

Peter Kauffman et ux.

(William Smith et ux.)

Cross H. Wiles

Fred J. Hoffbauer

William Smith et ux.

Michael Shearer et ux.

Henry Adams et ux.

Water Street

Smith Street (Alveda)

Main Street

Weld Street

Anderson Street

Pabst Xing

REVISION	REFERENCE	PLOTTED	A.F.E.	BY
1 Stock Pen & Well Retired	C. P. & V. 7-007	12-18-51	3893-01	
2 Land Schedules Added		7-26-55		KWS
3 General revisions from field check	bad bays after C 9.33	7-21-33		CVC
4 Name, Navajo to Mc Rainard	C.P.& V. D 0981	8-6-318	13130-1	PWC
5 Retired 10 yds. 127115	10 mi. @ 16,500 lbs. C	4-11-58	11489	WAS
6 Road Crossings	Field Check 1958	8-18-59		WAS
7 Turnout New Bldg. #188	V.I.S. & N.O. X12512	1-10-63	19556	DLS
8 Turnout	S.S. 5450	1-18-63	19556	DLS
9 Track Changes	C.E.R. 23286	1-23-63	17698	JRC
10 Power Connections	Engr. Const. Map	6-25-69	21761	JCC
11 Extend Main Track No. 2	V.I.P. 4+23	6-16-69	22469	WAS
12 Harbor Bldg. #189	V.I.S. #28	6-30-69	22469	WAS
13 Relay Jct. 4+00, T.I.N. 13E.	V.I.P. 101.50	7-1-69	22469	WAS
14 Land Schedules Parcels No. 3	C.& O. Ordinance 592	6-24-69		WAS

RIGHT OF WAY AND TRACK MAP
THE HOCKING VALLEY RY. CO.
TOLEDO DIVISION

Office of Valuation Engineer

V2 HV 81

No.	Revisions	Reference	Date Plotted	A.F.E.	By
1	Extension to Center Siding	C.E.D. No. 43998	3-23-53	43223	E.F.S.
2	Land Schedule Added		7-1-53		R.L.E.
3	Road Crossings	Field Check 1954	5-28-59		R.L.E.
4	Signals	S.S. 540	3-4-67	16481	J.B.N.
5	R/W Adjoining - Parcel 8	C.E.D. No. 21801	8-27-52	20705	R.L.K.
6	Track Changes	C.E.D. 23208	1-12-53	17676-94	J.H.C.
7	Track & Signal Plan 4153+68	DEB 3/10/74	2-7-73	32166	R.A.S.
8	Layout Instructions	Field Check 1988	11-15-88	81741	R.C.L.

GRANTOR	GRANTEE	INSTRUMENT	DATE	RECORD	CUSTNO.	REMARKS
1. Lazarus Smith, et ux.	C. & T. R. R.	Deed	Jan. 6, 1877	D. B. 59 P. 312, June 1, 1867	720	Same as Parcel No. 4, Map No. 61
2. Henry Adams, et ux.	C. & T. R. R.	Deed	Dec. 6, 1875	D. B. 59 P. 266, Sept. 1, 1876	721	
3. John N. Kin, et ux.	C. & T. R. R.	Deed	Dec. 6, 1875	D. B. 59 P. 276, Sept. 2, 1876	725	
3. Seneca Co. Ohio	C. & T. R. R.	Resolution	Aug. 27, 1875		429	(Right to construct, operate & maintain RR across County road, Sta. 4321+06
4. John N. Kin, et ux.	C. & T. R. R.	Deed	Dec. 6, 1875	D. B. 59 P. 270, Sept 1, 1876	724	
4. Seneca Co. Ohio	C. & T. R. R.	Resolution	Aug. 27, 1875		423	(Right to construct, operate & maintain RR across County road, Sta. 4321+00
5. Rebekah Bishop, et al.	C. & T. R. R.	Deed	Nov. 17 1875	D. B. 59 P. 274 Sept 1, 1876	725	
6. Peter Trousch	C. & T. R. R.	Deed	Feb. 4, 1876	D. B. 59 P. 264 Sept 1, 1876	726	
7. Peter Trousch	C. & T. R. R.	Deed	Dec. 6, 1875,	D. B. 59 P. 263 Sept 1 1876	727	
7. Seneca Co. Ohio	C. & T. R. R.	Resolution	Aug. 27, 1875		423	(Right to construct, operate & maintain RR across county road, Sta. 4361+07
8. Harry Manecke	C.S.O. Ry.	Deed	Apr. 14, 1952	R. B. 270 p. 368 Apr 25, 1952	2698	

Note: "Cust No" refers to lead number in Hocking Valley District.

SENECA COUNTY
BIG SPRING TOWNSHIP
T. 1 N. - R. 13 E.
SECTIONS 6 AND 7

L. Schubert

John N. Kinn

Peter Trousch

Peter Trousch

Henry Adams

John N. Kinn

John N. Kinn

Rebekah Bishop et al.

Peter Trousch

RIGHT OF WAY AND TRACK MAP

THE HOCKING VALLEY RY. CO.

TOLEDO DIVISION

Station 4501+25 to Station 4554+30

Scale - 1" = 100 ft. July 9, 1918

Office of Valuation Engineer

Columbus, Ohio

V2-HV 82

NO.	GRANTOR	GRANTEE	INSTRUMENT	DATE	RECORD	CUST NO	REMARKS
1.	Peter Trouch	C. & T. R.R.	Deed	Dec. 6, 1875	D.B. 54 P 265, Sept 1 1876	727	Same as Parcel No. 7, Map No. 82.
	Seneca Co. Ohio	C. & T. R.R.	Resolution	Aug. 27, 1875		923	{Right to construct, operate & maintain R.R. across County road, Sta. 4361+07 ±
2.	Johanna Maneka	C. & T. R.R.	Deed	March 22, 1876	D.B. 54 P 277, Sept. 2, 1876	728	
2.	Seneca Co., Ohio	C. & T. R.R.	Resolution	Aug. 27, 1875		923	{Right to construct, operate & maintain across County road, Sta. 4361+07 ±
3.	Franz Fruth, et al	C. & T. R.R.	Deed	Feb. 4, 1876	D.B. 54 P 240, Dec. 27, 1876	729	
4.	Nicholas Hilger, et ux.	C. & T. R.R.	Deed	Dec. 6, 1876	D.B. 54 P 304, March 21, 1877	730	
5.	David Herbert, et al.	C. & T. R.R.	Deed	Feb. 3, 1876	D.B. 54 P 281, Sept 18, 1876	731	Same as Parcel No. 2, Map No. 84.
5.	Seneca Co., Ohio	C. & T. R.R.	Resolution	Aug. 27, 1875		923	{Right to construct, operate & maintain LRE across County road, Sta. 4427+55.
6.	Henry Maercke	C. & O. Ry.	Deed	Apr. 14, 1882	D.B. 270 P. 268 Apr. 25, 1882	2696	

Note: "Cust No." refers to deed number in Hocking Valley District.

SENECA COUNTY

BIG SPRING TOWNSHIP
T. 1 N. - R. 13 E.
SECTION 6

LOUDON TOWNSHIP
T. 2 N. - R. 13 E.
SECTION 31

No.	REVISIONS	REFERENCE	DATE PLOTTED	AFE	BY
1	Extension to Center Siding	E.E. Dr. No X-4996	3-23-33	4323	F.F.S.
2	Extension to Pipe Culvert	E.E. Dr. No X-7119	3-27-39	7018-09	F.F.S.
3	Local Schedule Added		7-7-39	-	E.M.D.
4	Road Crossings	Field Check 1938	5-23-39		D.L.K.
5	Street Switch under Shanty	V183/60	5-11-50		H.B.W.
6	Water Bldg. 238 From Marion	V-18 6/51	1-21-52		H.L.K.
7	R/W Acquired - Parcel 6	C.& O. Dwg. 218134	8-27-52	20705	E.M.A.
8	Track Changes	C.T.C. 13168	2-3-53		J.M.K.
9	Signal Center Installations	See Dwg. 2827	10-29-58	44035	DOT.
10	Add Track 3392, Carter Jones Lbr Co. Inv. PE-3410		10-1-64	25625	G.A.H.
11	Retire Shelter #218, 1956	V-18 7/66	7-1-65	25207	R.O.L.

RIGHT OF WAY AND TRACK MAP
THE HOCKING VALLEY RY. CO.
TOLEDO DIVISION
Station 4354+31 to Station 4407+55
Scale - 1" = 100'
July 10, 1918
Office of Valuation Engineer
Columbus, Ohio

V2-HV
83

NO.	GRANTOR	GRANTEE	INSTRUMENT	DATE	RECORD	CUST.NO.	REMARKS
1.	Nicholas Hilger, et ux.	C. & T. R. R.	Deed	Dec. 12 1876	D. B. 39 P 304, March 21, 1877	730	Same as Parcel No 4, Map No.83
2.	David Herbert, et al.	C. & T. R. R.	Deed	Feb. 3, 1876	D. B. 39 P 281, Sept 18, 1876	731	
2.	Seneca Co. Ohio	C. & T. R. R.	Resolution	Aug. 27, 1875		923	{Right to construct, operate & maintain R.R. Lacross County road, Sta. 4427+36.
3.	Henry Stucky, et ux.	C. & T. R. R.	Deed	Dec. 20, 1876	D. B. 39 P 327, Jan. 31, 1878	732	
3.	Seneca Co, Ohio	C. & T. R. R.	Resolution	Aug. 27, 1875		923	{Right to Construct, operate & maintain R.R. Lacross County road, Sta. 4427+36.
4.	Thomas C. Green, et ux.	C. & T. R. R.	Deed	Sept 29, 1876	D. B. 39 P 303, March 21, 1877	733	
4.	Seneca Co, Ohio	C. & T. R. R.	Resolution	Aug. 27, 1875		923	{Right to Construct, operate & maintain R.R. Lacross County road, Sta. 4427+36.
5.	Hugh Overmier, et ux.	C. & T. R. R.	Deed	Nov. 4, 1875	D. B. 39 P 326, Jan. 31, 1878	734	Same as Parcel No.1, Map No. 83.
5.	Seneca Co. Ohio	C. & T. R. R.	Resolution	Aug. 27 1875		923	{Right to construct, operate & maintain RR. Lacross County road, Sta. 4480+57.
6.	Michael Helfer, et al	C. & T. R. R.	Deed	March 9, 1876	D. B. 39 P 329 Jan. 31, 1878	735	Same as Parcel No.2 Map No.83
6.	Seneca Co, Ohio	C. & T. R. R.	Resolution	Aug. 27, 1875		923	{Right to construct, operate & maintain R.R. Lacross County road, Sta 4480+57.

Note. "Cust. No." refers to deed number in Hocking Valley District.

SENECA COUNTY
LOUDON TOWNSHIP
T. 2 N. - R. 13 E.
SECTIONS 30 AND 31

LOUDON

ROAD

GREEN

SECTION 31 T 1 N R 13 E
SECTION 30 T 2 N R 13 E

David Herbert et. al.

Thos. C. Green et ux.

Peter Helfer Heirs

Nicholas Hilger, et ux.

Henry Stucker et. ux.

Henry Stuckey et. ux.

Hugh Overmier et. ux.

No. 1 No. 2 No. 3 No. 4 No. 5 No. 6

Driveway

Public Road

REVISIONS	REFERENCE	DATE PLOTTED	APP.	BY
1 Land Schedule Added		7-10-63		SWR.
2 Road Crossings	Field Check 1934	5-24-39		D.L.A.
3 Re-Sheet Landscape with 24 Cor. Pipe	Dwg. 24 1775	1-3-41	-	D.L.A.
4 Signal Relocation	Field Check 1958	11-13-58	21761	KCA.
5 Track Nos 44 & 45 Retired 1928		6-18-63	3089-02	R.T.S.

RIGHT OF WAY AND TRACK MAP
THE HOCKING VALLEY RY. CO.
TOLEDO DIVISION
Stations 4407+35 to Stations 4460+56
Scale - 1" = 100' July 10th 1918
Office of Valuation Engineer
Columbus, Ohio.

V2HV
84

NO.	GRANTOR	GRANTEE	INSTRUMENT	DATE	RECORD	CUST.NO.	REMARKS
1.	Hugh Overmier, et ux.	C. & T. R. R.	Deed	Nov. 4, 1875	D. B. 59 P. 328, Jan. 31, 1878	734	
1	Seneca Co., Ohio	C. & T. R. R.	Resolution	Aug. 27, 1875		923	{Right to construct, operate & maintain R.R. across County road, Sta. 4480+57.
2.	Michael Helfer, et al.	C. & T. R. R.	Deed	March 9, 1876	D. B. 59 P. 329, Jan. 31 1878	735	
2.	Seneca Co., Ohio	C. & T. R. R.	Resolution	Aug. 27, 1875		923	{Right to construct, operate & maintain R.R. across County road, Sta 4480+57.
3.	John W. Arnold, et ux.	C. & T. R. R.	Deed	March 28, 1877	D. B. 59 P. 310, June 1, 1877	736	
3.	Seneca Co., Ohio	C. & T. R. R.	Resolution	Aug. 27, 1875		923	{Right to construct operate & maintain R.R. across County road, Sta. 4480+57.
4.	Junius V. Jones, et ux.	C. & T. R. R.	Deed	Nov. 16, 1876	D. B. 59 P. 331, Feb. 1, 1878	737	
4.	Seneca Co., Ohio	C. & T. R. R.	Resolution	Aug. 27, 1875		923	{Right to construct operate & maintain R.R. across County road, Sta. 4480+57.
5.	Edward Preble, et ux.	C. & T. R. R.	Deed	Oct. 22, 1875	D. B. 59 P. 287, Dec. 26, 1876	738	
6.	David Young, et ux.	C. & T. R. R.	Deed	Oct. 22, 1875	D. B. 59 P. 289, Dec. 27, 1876	739	
7.	Henry Reiss, et ux.	C. & T. R. R.	Deed	Oct. 4, 1875	D. B. 59 P. 288, Dec. 27, 1876	740	

Note: "Cust. No." refers to deed number in Hocking Valley District

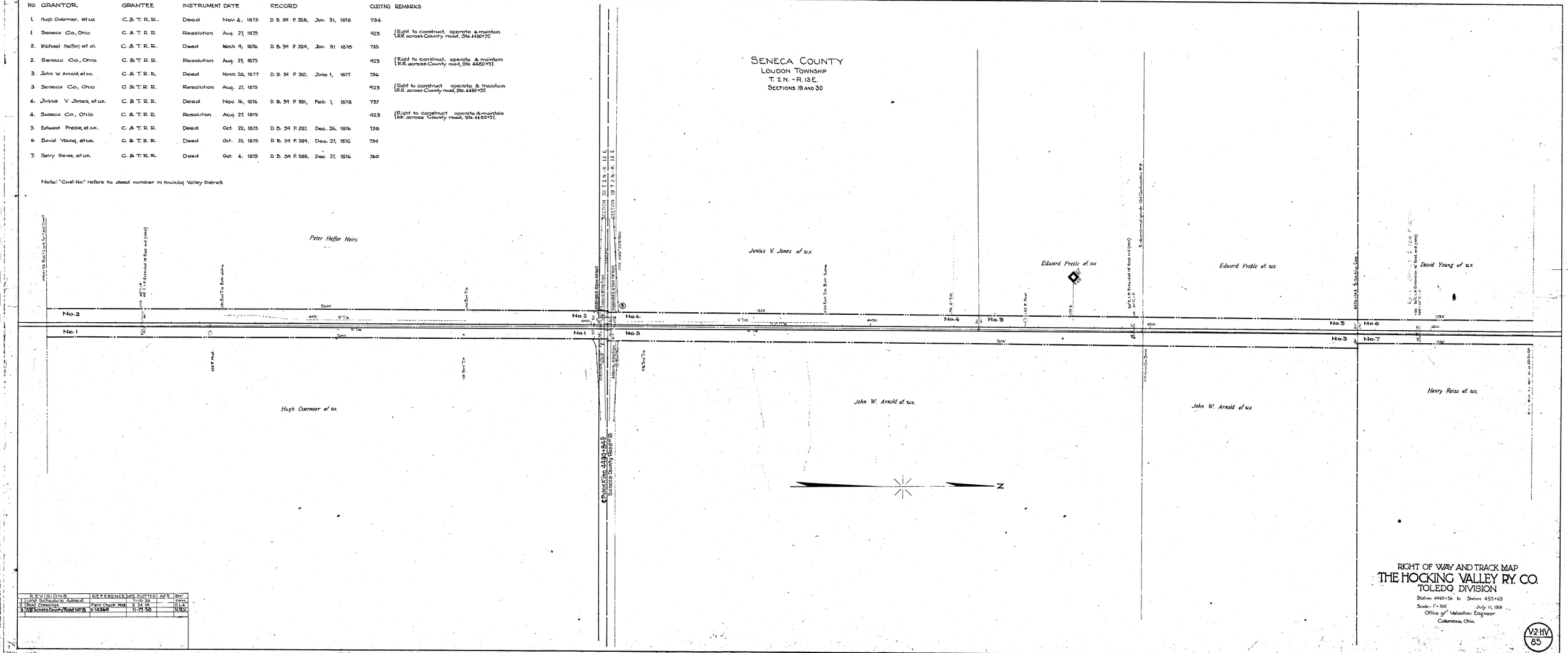

REVISIONS	REFERENCE	DATE PLOTTED	APR.	BY
1 Land Schedule Added.		7-10-33		DWM.
2 Road Crossings	Field Check 1938	5-24-39		D.L.A.
3 "AB" Seneca County Road No 18	X-14360	11-19-50		H.R.D.

RIGHT OF WAY AND TRACK MAP
THE HOCKING VALLEY RY. CO.
TOLEDO DIVISION
Station 4460+56 to Station 4513+63
Scale: 1" = 100' July 11, 1918
Office of Valuation Engineer
Columbus, Ohio.

V-2-HV
85

NO.	GRANTOR	GRANTEE	INSTRUMENT	DATE	RECORD		CUST NO.	REMARKS
1.	David Young, et ux.	C. & T. R. R.	Deed	Oct 22, 1875	D. B. 59	P. 281, Dec. 27, 1876	739	Same as Parcel No. 6, Map No. 85
2.	Henry Reiss, et ux.	C. & T. R. R.	Deed	Oct. 4, 1875	D. B. 59	P. 288, Dec. 27, 1876	740	Same as Parcel No. 7, Map No. 85
3.	Adam Helfrick, et ux.	C. & T. R. R.	Deed	April 7, 1876	D. B. 59	P. 325, Feb. 2, 1878	741	
3.	Seneca Co., Ohio	C. & T. R. R.	Resolution	Aug. 27, 1875			923	(Right to construct operate & maintain R.R. across County road, Sta. 4535+64.
4.	Samuel Kiser, et ux.	C. & T. R. R.	Deed	Dec. 7, 1875	D. B. 59	P. 284, Dec. 13, 1876	742	
4.	Seneca Co., Ohio	C. & T. R. R.	Resolution	Aug. 27, 1875			923	(Right to construct operate & maintain R.R. across County road, Sta. 4593+64.
5.	John Lumberjack, et ux.	C. & T. R. R.	Deed	Dec 16, 1875	D. B. 59	P. 286, Dec. 26, 1876	743	
5.	Seneca Co. Ohio	C. & T. R. R.	Resolution	Aug. 27, 1875			923	(Right to construct operate & maintain R.R. across County road, Sta. 4533+64.
6.	Austin S. Ebersole, et ux.	C. & T. R. R.	Deed	Dec. 7, 1875	D. B. 59	P. 278, Sept. 2, 1876	888	Same as Parcel No. 1, Map No. 87
6.	Seneca Co., Ohio	C. & T. R. R.	Resolution	Aug. 27, 1875			923	(Right to construct, operate & maintain R.R. across County road, Sta. 4586+66.
7.	Adam Helfrick, et ux.	C. & T. R. R.	Deed	Dec. 3, 1875	D. B. 59	P. 274, Sept. 2, 1876	889	
8.	Dorsey Day, et ux.	C. & O. Ry.	Deed	April 16, 1931	D. B. 213	P. 579, April 16, 1931	2418	
9.	Harry A. Kiser, et al.	C. & O. Ry.	Deed	Nov. 10, 1930	D. B. 210	P. 308 Dec. 10, 1930	2116	
9.	Zona Ginsy, et Vir.	C. & O. Ry.	Deed	Nov. 17, 1930	D. B. 210	P. 309, Dec. 10, 1930	1401	
9.	Robert Kiser, et ux.	C. & O. Ry.	Deed	Nov. 19, 1930	D. B. 210	P. 310, Dec. 10, 1930	1527	
10.	Hiram Krobill, et ux.	C. & O. Ry.	Deed	Sept. 27, 1930	D. B. 207	P. 381 Sept. 29, 1930	1340	Same as Parcel No. 11, Map No. 87.
11.	Anna Catherine Welly, et al.	C. & O. Ry.	Deed	Mar. 20, 1944	D. B. 247	P. 26 May 17, 1944	2613	
12.	Margaret Frankart, et al.	C. & O. Ry.	Deed	Mar. 3, 1944	D. B. 252	P. 550 Apr. 13, 1944	2614	

Note: "CUST NO." refers to deed numbers Hocking Valley District.

SENECA COUNTY
LOUDON TOWNSHIP
T. 2 N. - R. 13 E.
SECTIONS 18 AND 19

SECTION 19, T 2 N., R. 13 E.
SECTION 18, T 2 N., R. 13 E.

David Young et ux.
Adam Helfrick et ux.
Anna C. Welly 1944
John Frankart Estate 1944
Henry Reiss et ux.
Adam Helfrick et ux.
Samuel Kiser et ux.
Austin S. Ebersole et ux.

REVISION	REFERENCE	DATE PLATTED	A.F.E.	BY
1 Extension of Center Siding at 5400	C.E. # V-11150	Oct. 11, 1933	A3330-2	L.G.A.
2 100 Car Passing Siding	CE#29410 & 11076	Dec. 30 1932	8381	E.T.S.
3 Lateral Schedule Added		7-16-35		Elm'n
4 South End Culvert at 4549+96 Rebuilt	C.E. No. 19091	9-25-37	9370	B.G.W.
5 Bridge at Sta. 4565+55	20 Inch No. 545 Sh. 16	6-1-39	11489	D.E.R.
6 Road Crossings	Field Check 1938	6-6-39		D.L.A.
7 R/W Acquired Parcels No. 11 & 12	Deeds No. 2613 & 2614	7-10-44		C.L.T.
8 Extend So. End of Bridge No. 862	C.E. No. 12305	12-26-44	16058	C.L.T.
9 Ext. Sw. Lead, Track #1 & Install Signal	C.E. # 12405 & 5346	12-27-44	16058	C.L.T.
10 Signals	C.S. 540	3-6-47	16561	J.B.N.
11 Erect Switchtenders Shanty	V18760	5-6-50	17606	H.R.V.
12 Relocate the Motor Car House	V-18 3/51	1-25-52		H.J.C.
13 Tracks & Facilities	C.E.D. 20864	9-15-52	20027	J.H.C.
14 Relocate Bldg. No. 1 & 5	V-18792	10-27-52	—	H.J.C.
15 Track Changes	C.E. 23284 & 23285	11-13-53	19696-B	W.L.H.C.
16 Signal Track Revisions	Field Check 1958	11-12-58	21741	R.C.L.
17 Layout to Be As-Built Revised	Over-All Sheet	2-14-75	24413	H.E.
18 Switch Stands Newly Relayed in Place	V-18796	1-28-76	25007	W.L.H.

RIGHT OF WAY AND TRACK MAP
THE HOCKING VALLEY RY. CO.
TOLEDO DIVISION
Station 4553+63 to Station 4566+69
Scale: 1" = 100'
July 11, 1918
Office of Valuation Engineer
Columbus, Ohio

V2HV
86

No.	GRANTOR	GRANTEE	INSTRUMENT	DATE	RECORD		CUST.NO.	REMARKS
1	Agatha B. Eppsicle, et ux.	C.&T.R.R.	Deed	Dec. 7 1875	D. B. 59 P. 278,	Sept. 2, 1876	888	
1	Seneca Co., Ohio	C.&T.R.R.	Resolution	Aug. 27, 1875			423	(Right to construct, operate & maintain R.R. across County road, Sta 4566+66
2	Adam Heinrick, et ux.	C.&T.R.R.	Deed	Dec. 3, 1875	D. B. 59 P. 279,	Sept. 2 1876	889	Same as Parcel No.7, Map No.86
3	Nicholas Burscher, et ux.	C.&T.R.R.	Deed	Oct. 29, 1875	D. B. 59 P. 282,	Dec. 12 1876	890	
3	Seneca County, Ohio	C.&T.R.R.	Resolution	Aug. 27, 1875			423	(Right to construct, operate, & maintain R.R. across County road, Sta 4566+66.
4	Roswell Crocker, et al.	C.&T.R.R.	Agreement	Dec. 6, 1875	D. B. 206 P. 414,	Dec. 1, 1927	841-A	Same as Parcel No.1, Map No. 86. (Agreement covers parcel, subject to all legal highways.
4	Roswell Crocker, et al.	C.H.V.&T.Ry.	Judgement	Oct. 26, 1886	Common Pleas Ct. Jr. 25 P. 337		841-B	
4	Seneca Co., Ohio	C.&T.R.R.	Resolution	Aug. 27, 1875			423	(Right to Construct operate & maintain R.R. across County road, Sta 4566+66
4	Village of Fostoria, Ohio	C.&T.R.R.	Ordinance	May 9, 1876		C.&O. Ordinance # 321		(Right to construct, operate & maintain R.R. across Streets etc., Lytle Street
5	Michel Backie, et ux.	C.&T.R.R.	Deed	March 30, 1876	D. B. 59 P. 836,	Feb. 2, 1878	892	
6	Charles W. Lytle, et ux.	C.&T.R.R.	Deed	June 9, 1880	D. B. 59 P. 870,	June 26, 1880	893	Parcel 1 in deed Same as Parcel No.2 Map 85.
6	Village of Fostoria, Ohio	C.&T.R.R.	Ordinance	May 9, 1876		C.&O. Ordinance # 321		(Right to construct, operate & maintain R.R. across Streets etc., Lytle Street.
7	John Frankart, et ux.	H.V.Ry.	Deed	Jan. 14, 1926	D. B. 203 P. 377,	Aug. 21, 1926	894	
8	John R. Crocker,	H.V.Ry.	Deed	March 20, 1926	D. B. 205 P. 376,	Aug. 21, 1926	895	

No.	GRANTOR	GRANTEE	INSTRUMENT	DATE	RECORD		CUST.NO.	REMARKS
9.	Anna R. Wank, et vir	H.V.Ry.	Deed	Apr. 28, 1926	D. B. 207 P. 264,	June 13, 1927	896	
10.	John Henry Zeller, et al.	H.V.Ry.	Deed	April 26, 1927	D. B. 206 P. 205,	June 13, 1927	897	
11.	Hiram Krabill, et ux.	C.&O.Ry.	Deed	Sept 27, 1930	D. B. 207 P. 381,	Sept. 29, 1930	1340	
12.	Fannie Zeller, et al.	C.&O. Ry.	Deed	March 12, 1931	(D. B. 210 P. 352, D. B. 215 P. 38,	March 16, 1931 June 12, 1931)	2426	
13.	Lura Kiser	C.&O. Ry.	Deed	April 6, 1931	D. B. 210 P. 344,	April 6, 1931	2446	
13.	Lura Kiser	C.&O. Ry.	Deed	Dec. 30, 1931	D. B. 215 P. 385,	Jan. 4, 1932	2448	Corrects description in deed No. 2446 above
13.	Samuel Kiser, et al. by Guardian	C.&O. Ry.	Deed	April 1, 1931	D. B. 215 P. 361,	April 6, 1931	2447	
13.	Samuel Kiser, et al. by Guardian	C.&O. Ry.	Deed	Dec. 30, 1931	D. B. 215 P. 386,	Jan. 4, 1932	2450	Corrects description in deed, No. 2447 above
13.	Louise Kiser, Mosier, et Vir.	C.&O. Ry.	Deed	Dec. 30, 1931	D. B. 215 P. 383,	Jan. 4, 1932	2449	Corrects description in deed No. 2447 above
14.	Margaret Frankart, et al.	C. & O. Ry.	Deed	Mar. 3, 1944	D. B. 252 p. 550	Apr. 13, 1944	2614	
15	City of Fostoria	C. & O. Ry.	Ordinance	Sept. 20, 1949			C.&O. Ord. 508	Grants Railway right to cross Clark St.
16	Michael J. Frankhart, et ux.	C. & O. Ry.	Deed	Jan. 3, 1950	D. B. 273 P. 1	Jan. 24, 1950	2667	

SENECA COUNTY
LOUDON TOWNSHIP
SECTIONS 7 AND 18

GENERAL ELECTRIC CO.

FOSTORIA MFG. CO.

CLARK ST.

MISSOURI ST.

ZELLER ROAD

No.	REVISION	REFERENCE	DATE PLOTTED	A.F.E.	BY
1	New Track - Sta. 46+18 to 52+25	C.E. & S. 2-2-25	Oct. 10, 1932	8385	L.C.A.
2	Elimination of Gantry Sliding of Bed	C.E. & S. 11-1-30	Oct. 1, 1932	4370-D	L.C.A.
3	Sta. 39+00 of Prop. Track from Cons. Kilsheimer - CE*10672		Oct. 20, 1932	8589	L.C.A.
4	100 Car Passing Siding	CE 11076	Oct. 20, 1932	1881	E.F.S.
5	Bldg. 132, Located at 4796+08	V-18 Report	11-10-33		B.GW.
6	Land Station Plan Added		7-21-35		Walt.
7	Relocation of Truss Rail & Track 198	C.E. Dwg. 11727	8-13-36	8658	E.F.S.
8	General Revisions from Field	C.E. 11.6 C-40	9-21-36		C.V.L.
9	Track No. 26 & 8 Turnouts 90	C.E.P. No. V-26-97	4-14-37	11562	E.F.S.
10	N. Bank TRAIN ROAD CROSSING	CE.OR.NO. V-6447-A	4-26-38	11618	D.E.S.
11	Int. St. Tracks No. 16 & 18	C.E. Dwg. No. V-6447	1-17-39	11861	D.E.S.
12	Road Crossings	Field Check 1938	8-24-38		D.L.A.
13	Telephone Station Numbers	V-18 - 1941	5-27-41		D.L.A.
14	Signal Numbers for Interlocking Levers Updated	V-18 - 1941	5-27-41		D.L.A.
15	Station Name Changed	V-18 - 1941	5-27-41		D.L.A.
16	R/W Acquired - Parcel No. 1	Deed No. 4606	1-19-45		D.L.A.
17	Relocation of Track No. 1 & 2	C.E. Dwg. No. V-11-145	8-1-45	12556	D.L.A.
18	Misc. and Minor Changes Per As-Built	C.E. Dwg. 14-678-20	6-2-47	13.763	D.R.M.
19	Extended 24 - 72 Siding	Per Conf. 3-6-47	6-2-47		D.L.A.
20	Station Name Changed	V-18 - 1941	6-1-47	16334	D.R.C.
21	As Built Siding 24-72	C.E. Dwg. 20568	10-1-48	20561	D.R.C.

No.	REVISION	REFERENCE	DATE PLOTTED	A.F.E.	BY
22	Street Crossing - Parcel 41-B	C.E. Dwg. 20784-A	12-9-49	20003	G.W.H.
23	Track No. 1 & 2	C.E. Dwg. 20784-A	12-9-49	20003	G.W.H.
24	Track No. 16	C.E. Dwg. 20568-41	5-10-50	20021	G.B.S.
25	Track Changes - Sta. 46+18 to 52+25	C.E. Dwg. 20568-41	5-10-50	20021	G.B.S.
26	Coupling Rail for Gas Pumps (Sta. 4796+08)	1781-0170 - 20684	5-10-50	20017	B.W.V.
27	Bldg. 132 Attached to Bldg. 131	118-1012-20684	5-10-50	20017	B.W.V.
28	Misc. Shifts - Bldg. 76 - Columbus	118-A752	8-14-50		H.A.K.
29	Yard Lights & Facilities	C.E. 20684	5-16-51	20812	H.A.K.
30	Drinking Water Well & Pump-Dwg. No. 2	C.E. 3294-C-A	9-18-52	21007	U.N.C.
31	Track Changes Tie Int. Bldg. 76-131	118-766	9-18-52		U.N.C.
32	Track No. 26 & 2 Revised	C.E. 21210-A-21215	11-13-53	21676	U.N.C.
33	Track & Switch Layout - Gantries Bldg.	Ass't. 3963-C-3	12-4-54	21939	W.N.H.
34	Bldg. 83 - Sta. 48+19.82	V-18 - 1/29	8-28-56	23769	B.D.S.
35	Station Name Changed	2-21-C-Sheet 100	8-28-56	23761	R.C.L.
36	Fire Hydrant and Underground Piping	Dwg. No. Cal. 2766	8-29-56	23773	R.C.L.
37	Bldg. 76 Modified From Platform	V-18 - 1/29	10-10-60		R.C.
38	Revised Track Layout	C.E. Dwg. 20784-A	10-10-60		R.C.
39	Revised to Incl. Track 1 & 2 - ABS	C.E. Dwg. 20784-A	6-27-64	29148	E.A.B.
40	Relocate Sta. 46+18 to 52+25 - ABS	C.E. Dwg. 20784-A	6-27-64	29148	E.A.B.
41	Relocate Bldg. 76 Pipe Gen. to Sta. 48+27	V-18 Rev.	5-8-67		G.A.H.
42	Relocate Sta. 46+05 Between Track 1 & 2	V-18 Rev.	5-8-67		G.A.H.
43	Retire Bldg. # 1551	V-18 Rev.	8-18-71		C.A.B.

No.	REVISION	REFERENCE	DATE PLOTTED	A.F.E.	BY
44	R/W Fr. A to B (SF-212)	C.E. Dwg. 6-662	8-2-78	33787	J.W.C.
45	11.1x3.5 Shed for Amp. Ind. Locos.	S.E.S. 3-191	9-22-81	36602	R.L.S.

RIGHT OF WAY AND TRACK MAP
THE HOCKING VALLEY RY. CO.
TOLEDO DIVISION
Station 46+00 to Station 45+00.00
Scale 1" = 100' July 11, 1918
Office of Valuation Engineer
Columbus, Ohio

V-2-HV
87

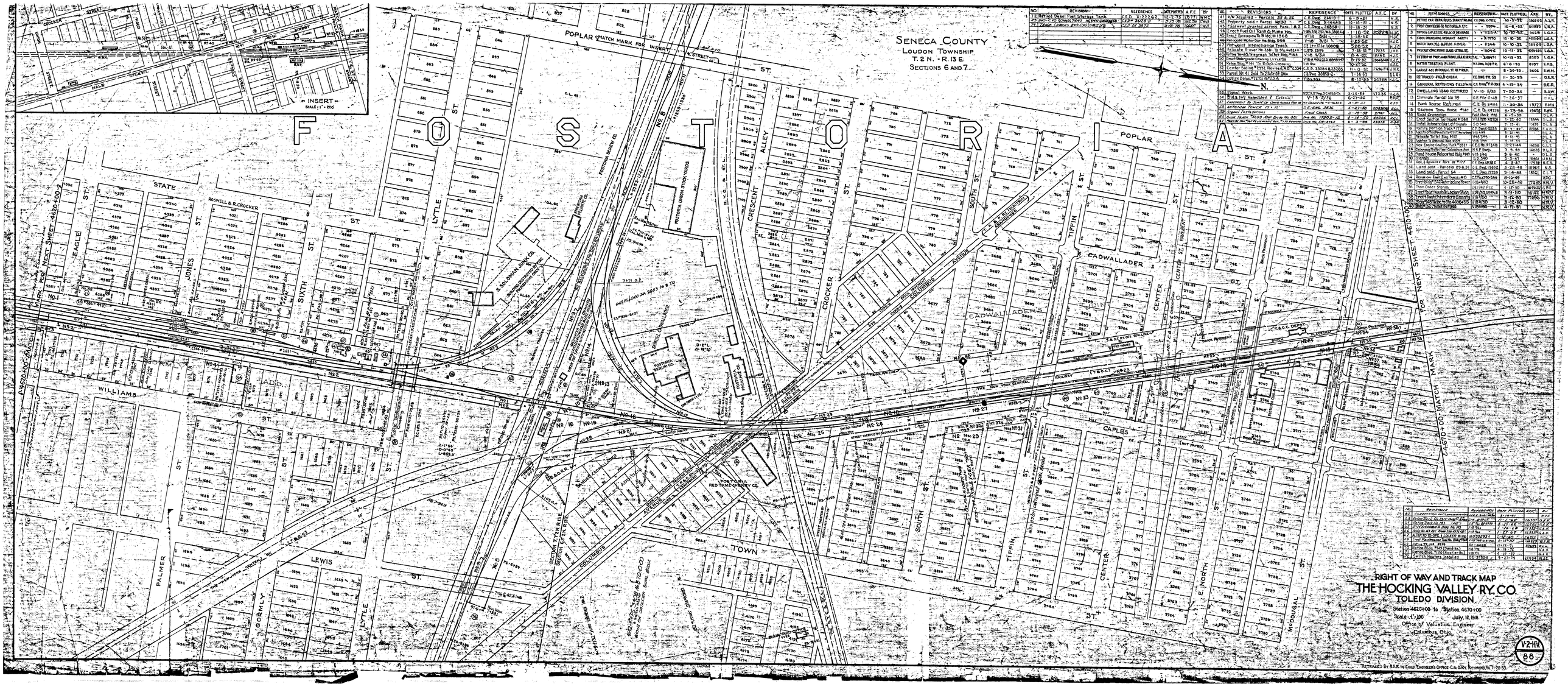
SENECA COUNTY
LOUDON TOWNSHIP
T. 2 N. - R. 13 E.
SECTIONS 6 AND 7
INSERT
SCALE: 1" = 200'
FOSTORIA
POPLAR MATCH MARK FOR INSERT
POPLAR ST.
STATE ST.
EAGLE ST.
JONES ST.
SIXTH ST.
LYTLE ST.
CRESCENT ALLEY
CROCKER ST.
SOUTH ST.
TIFFIN ST.
CADWALLADER ST.
CENTER ST.
CAPLES ST.
WILLIAMS ST.
LEWIS ST.
PALMER ST.
GORMLY ST.
TOWN ST.
E. NORTH ST.
McDOUGAL ST.
ROSWELL & R. CROCKER
S. SOLOMAN JUNK CO.
POSTORIA UNION STOCK YARDS
POSTORIA SCREW CO.
POSTORIA PACKING CO.
POSTORIA RED TAME CHERRY CO.
THE NEW YORK CENTRAL RAILWAY
COLUMBUS AVENUE
NEXT SHEET 4620+00
4670+00 MATCH MARK FOR NEXT SHEET
RIGHT OF WAY AND TRACK MAP
THE HOCKING VALLEY RY. CO.
TOLEDO DIVISION
Station 4620+00 to Station 4670+00
Scale: 1" = 100'
July, 12, 1918.
Office of Valuation Engineer
Columbus, Ohio
V-2-H.V.
88
RETRACED BY B.E.R. IN CHIEF ENGINEERS OFFICE C.&O. RY. RICHMOND, VA. 11-28-33.

NO.	GRANTOR	GRANTEE	INSTRUMENT	DATE	RECORD	CUST. NO.	REMARKS
1	Roswell Crocker, et.al.	C. & T. R.R.	Agreement	Dec. 6, 1875	D.B. 206 P. 414 Dec. 1, 1927	891-A.	Parcel #1 in agreement. Agreement covers parcel, subject to all legal highways.
1	Roswell Crocker, et.al.	C.H.V. & T. Ry.	Judgment	Oct. 26, 1889	Common Pleas Ct.Jr. 25 P. 537	891-B.	
1	Seneca Co., Ohio	C. & T. R.R.	Resolution	Aug. 27, 1875		923	Right to construct, operate and maintain R.R. across county road. Sta. 4586+66
1	Village of Fostoria, Ohio	C. & T. R.R.	Ordinance	May 9, 1876	C.& O. Ordinance No. -	321	Right to construct operate and maintain R.R. across streets, etc. Lytle Street.
1.	Baltimore and Ohio & Chicago R.R.	C. & O. Ry	Bill of Sale	Nov 16, 1937	D.B. 230 p. 94 Dec 8, 1937	2532	Conveys grantors interest in Buildings #143 #144 & #145 See Note No. 1.
2	Charles W. Lytle, et.ux.	C. & T. R.R.	Deed	June 9, 1880	D.B. 59 P. 370 June 26, 1880.	893	Parcel 1 in Deed.
2	Village of Fostoria, Ohio	C. & T. R.R.	Ordinance	May 9, 1876	C.& O. Ordinance No.-	321	Right to construct, operate and maintain R.R. across streets, etc. Lytle Street. See Note No. 1.
3	Lura Kiser	C.& O. Ry.	Deed	April 1, 1931.	D.B. 210 P. 366, April 6, 1931	2446	Same as Parcel No. 13 Map No. 87
3	Lura Kiser	C.& O. Ry.	Deed	Dec. 30, 1931.	D.B. 218 P. 385 Jan. 4, 1932	2448-	Corrects Description in Deed No. 2446
3	Samuel Kiser, et.al. By Guardian.	C.& O. Ry.	Deed	April 1, 1931	D.B. 215 P. 561 April 6, 1931	2447	
3	Samuel Kiser, et.al. By Guardian	C. & O. Ry.	Deed	Dec. 30, 1931	D.B. 218 P. 386 Jan. 4 1932	2450	Corrects Description in Deed No. 2447
3	Louise Kiser Mosier, et.vir.	C. & O. Ry.	Deed	Dec. 30, 1931	D.B. 218 P. 383 Jan. 4 1932	2449	Corrects Description in Deed No. 2447
4	Joseph A. Madden	H. V. Ry.	Deed	Mar. 8, 1928	D.B. 207 P. 356, Mar. 28, 1928.	919	
5	Roswell Crocker	C. & T. R.R.	Agreement	Dec. 20, 1875	D.B. 206 P. 414 Dec. 1, 1927	891-C.	
5	Samuel Solomon, et.ux.	H.V. Ry.	Quit-Claim	Nov. 25, 1927	D.B. 199 P. 140 Dec. 1, 1927	905	
6	Samuel Solomon, et.ux.	H.V. Ry.	Deed	Nov. 25, 1927	D.B. 205 P. 205 Dec. 1, 1927	917	
7	Baltimore, Pittsburg & Chicago Ry. et.al.	C. & T. R.R.	Agreement	July 13, 1876		904	Right to construct and use its R.R. across land and tracks of B.P. & C. Ry. (B.& O. R.R.)
8	Mansfield, Coldwater and Lake Michigan R.R. By Trustees	C. & T. R.R.	Agreement	Oct. 20, 1876	H.V. Cont. #	26	Right to construct, operate & maintain R.R. across property of M.C. & L.M. R.R.
8	Tiffin and Northwestern R.R. Co.	H.V. Ry.	Quit-Claim	Jan. 18, 1913	D.B. 168 P. 367 Feb. 18, 1913	898	Part of land in deed. Grantor is successor to M.C. & L.M. R.R.
8	Fostoria Union Stock Yards Co.	H.V. Ry.	Court Order	June 22, 1916	Common Pleas Ct.Jr. 1 P. 119	902	Court Quiets Ry's Co. Title.
9	Tiffin & Northwestern R.R. Co.	H.V. Ry.	Quit-Claim	Jan. 18, 1913	D.B. 168 P. 367 Feb. 18, 1913	898	Part of Land in Deed.
9	C. & O. Ry.	Baltimore & Ohio & Chicago R.R.	Quit-Claim	June 20, 1932	D.B. 220 P. 69 July 1, 1932	2460	Parcel #1 in Deed.
10	Tiffin & Northwestern R.R. Co.	H.V. Ry.	Quit-Claim	Jan. 18, 1913	D.B. 168 P. 367 Feb. 18, 1913	898	Part of Land in Deed.
10	H.V. Ry.	Fostoria Union Stock Yards Co.	Court Order	June 22, 1916	Common Pleas Ct.Jr. 1 P. 119	902	Court rules Fostoria Union Stock Yards Co. has title to this parcel.
11	Tiffin & Northwestern R.R. Co.	H.V. Ry.	Quit-Claim	Jan. 18, 1913	D.B. 168 P. 367 Feb. 18, 1913.	898	Part of Land in Deed.
11	H.V. Ry.	Fostoria Union Stock Yards Co.	Court Order	June 22, 1916	Common Pleas Ct.Jr. 1 P. 119	902	Court rules Fostoria Union Stock Yards Co. has title to this parcel.
12	Samuel Cadwallader, et.al.	C. & T. R.R.	—	Prior to 1907			Continuous adverse possession for more than statutory period prior to 1907.
13	Fostoria Union Stock Yards Co.	H.V. Ry.	Deed	Dec. 16, 1918	D.B. 183 P. 323 Dec. 23, 1918	908	
14	Fred B. Crocker, et.al.	H.V. Ry.	Deed	Feb. 8, 1928	D.B. 207 P. 337 Feb. 11, 1928	918	
15	Roswell Crocker, et.al.	C. & T. R.R.	Agreement	Dec. 6, 1875	D.B. 206 P. 414 Dec. 1, 1927	891-A.	Parcel #2 in Agreement.
15	Roswell Crocker, et.al.	C.H.V. & T. Ry.	Judgment	Oct. 26, 1889	Common Pleas Ct.Jr. 25 P. 537	891-B.	
16	Emma A. Lytle, et.al.	H.V. Ry.	Deed	July 22, 1929	D.B. 213 P. 434 Nov. 27, 1929	922	
16	Charles R. Lytle, et.ux.	H.V. Ry.	Deed	Oct. 29, 1929	D.B. 210 P. 156 Dec. 14, 1929	921	
17	Charles W. Lytle, et.ux.	C. & T. R.R.	Deed	June 9, 1880	D.B. 59 P. 370, June 26, 1880	893	Parcel #2 in Deed.
18	Sam Cadwallader	C. & T. R.R.	Deed	Feb. 11, 1876	D.B. 59 P. 283 Dec. 12, 1876	899	Part of Parcel #1 in Deed. *See Note No. 2*
18	Village of Fostoria, Ohio.	C. & T. R.R.	Ordinance	May 9, 1876	C.& O. Ordinance #	321	Right to construct, operate & maintain R.R. across streets, etc. Columbus Ave, Tiffin St, & North St.
19	Emma J. Taylor	H.V. Ry.	Deed	Mch. 12, 1928	D.B. 207 P. 354 Mch. 23, 1928	920	Part of Land in Deed.
20	Sam Cadwallader	C. & T. Ry.	Deed	Feb. 11, 1876	D.B. 59 P. 283 Dec. 12, 1876	899	Parcel #2 in Deed.
21	Emma J. Taylor	H.Y. Ry.	Deed	Mch. 12, 1928	D.B. 207 P. 354 Mch. 23, 1928	920	Part of Land in Deed.
22	Allen Red Tame Cherry Co.	H.V. Ry.	Deed	Dec. 16, 1926	D.B. 206 P. 206 June 13, 1927	909	

NO.	GRANTOR	GRANTEE	INSTRUMENT	DATE	RECORD	CUST. NO.	REMARKS
23	Sam Cadwallader	C. & T. R.R.	Deed	Feb. 11, 1876	D.B. 59 P. 283 Dec. 12, 1876	899	Part of Parcel #1 in Deed.
23	C. & O. Ry.	Toledo & Ohio Central Ry. Co.	Quit-Claim	Nov. 5, 1930		1529	Tract #1 in Deed.
24	Toledo & Ohio Central Ry. Co.	C.& O. Ry.	Quit-Claim	Oct. 18, 1930	D.B. 215 P. 376 Dec. 2, 1930	1528	Parcel #1 in Deed.
25	National Carbon Co.	H.V. Ry.	Deed	July 21, 1927	D.B. 206 P. 276 Aug. 29, 1927	910	
26	City of Fostoria, Ohio.	H.V. Ry.	Ordinance	Nov. 23, 1926	C.& O. Ordinance #	362	Vacation of this part of Caples St.
27	City of Fostoria, Ohio.	C. & O. Ry.	Ordinance	Mch. 31, 1931	C.& O. Ordinance #	403	Vacation of west half of Caples St. between South & Tiffin Sts.
28	Ira L. Cadwallader, et.al.	C. & O. Ry.	Quit-Claim	Jan. 6, 1931	D.B. 215 P. 463 Jan. 29, 1931	1496	
28	Nelson W. Miller, et.ux.	C.& O. Ry.	Quit-Claim	Jan. 27, 1931	D.B. 215 P. 462 Jan. 29, 1931	1532	
29	Nacy Mack Watson, et.ux.	G.B. Wall	Deed	Aug. 22, 1927	D.B. 207 P. 287 Aug. 27, 1927	911	G.B. Wall acting as Trustee for H.V. Ry.
29	Louise Wall, et.al.	Herbert Fitzpatrick, Tr.	Deed	Mar. 25, 1929	D.B. 213 P. 16 April 18, 1929	912	Part of Land in Deed.
29 29	Herbert Fitzpatrick H. V. Ry.	H.V. Ry. Nacy M. Watson	Declaration of Trust. Quit-Claim	Sept. 20, 1929 Apr. 8, 1948		461 2645	Declaring that this and other land held in trust for H.V. Ry.
30	Nacy Mack Watson, et.ux.	G.B. Wall	Deed	Aug. 22, 1927	D.B. 207 P. 287 Aug. 27, 1927	911	G.B. Wall acting as Trustee for H.V. Ry.
30	Louise Wall, et.al.	Herbert Fitzpatrick, Tr.	Deed	Mar. 25, 1929	D.B. 213 P. 16 Apr. 18, 1929	912	Part of Land in Deed.
30	Herbert Fitzpatrick, Tr.	City of Fostoria, Ohio.	Quit-Claim	April 5, 1932		2466	Parcel #2 in Deed.
31	Ira Cadwallader's Estate by Excr's.	G.B. Wall	Deed	Mar. 3, 1927	D.B. 207 P. 262 June 13, 1927	913	G.B. Wall acting as Trustee for H.V. Ry.
31	Louise Wall, et.al.	Herbert Fitzpatrick, Tr.	Deed	Mar. 25, 1929	D.B. 213 P. 16 April 18, 1929	912	Part of Land in Deed.
31 31	Herbert Fitzpatrick H. V. Ry.	H. V. Ry. Nacy M. Watson	Declaration of Trust. Quit-Claim	Sept. 20, 1929 Apr. 8, 1948		461 2645	Declaring that this and other land held in trust for H.V. Ry.
32	Ira Cadwallader's Estate by Excr's.	G.B. Wall	Deed	Mar. 3, 1927	D.B. 207 P. 262 June 13, 1927	913	G.B. Wall acting as Trustee for H.V. Ry.
32	Louise Wall, et.al.	Herbert Fitzpatrick, Tr.	Deed	Mar. 25, 1929	D.B. 213 P. 16 April 18, 1929	912	Part of Land in Deed.
32	Herbert Fitzpatrick, Tr.	City of Fostoria, Ohio.	Quit-Claim	April 5, 1932		2466	Parcel #1 in Deed.
33	Jennie Burtscher, et.al. City of Fostoria, Ohio	H.V. Ry.	Deed Ordinance	May 16, 1927 July 7, 1898	D.B. 206 P. 207 June 13, 1927 D.B. 206 P. 265 Aug. 15, 1927 DB. 5 p. 376 C&O Ordinance	914 548	Center St. vacated prior to this Deed. Vacation of Center St. bet. C&O R/W and Caples St. Part of Par. 33
34	Village of Fostoria, Ohio.	C.& T. R.R.	Ordinance	May 9, 1876	C.& O. Ordinance #	321	Right to construct, operate & maintain R.R. across streets, etc., McDougal St.
35	Ohio Central Ry's Co. Recv.	C.& T. R.R.	Deed	Nov. 15, 1877	D.B. 59 P. 323 Dec. 18, 1877	907	Same as Parcel No. 1 Map No. 89 Part of Parcel No. 1 in Deed.
35	Village of Fostoria, Ohio.	C. & T. R.R.	Ordinance	May 9, 1876	C.& O. Ordinance #	321	Right to construct operate & maintain R.R. across streets, etc., Freemont Ave.
36	Ohio Central Ry. Co's. Rec'r.	C. & T. R.R.	Deed	Nov. 15, 1877	D.B. 59 P. 323 Dec. 18, 1877	907	Part of Parcel #1 in Deed.
36	Anthony Meshka	H. V. Ry.	Court Order	Nov. 15, 1906	Common Pleas Ct.Jr. 38 P. 178	903	Quiets Ry. Co's. Title.
37	Theresa Bangert	G.B. Wall	Deed	Dec. 30, 1927	D.B. 205 P. 214, Dec. 30, 1927	915	G.B. Wall acting as Trustee for H.V. Ry.
37	A.B. Grossman, Sheriff	G.B. Wall	Deed	Dec. 30, 1927	D.B. 204 P. 93, Dec. 30, 1927	916	
37	Louise Wall, et.al.	Herbert Fitzpatrick, Tr.	Deed	Mar. 25, 1929	D.B. 213 P. 16, April 18, 1929	912	
37 37	Herbert Fitzpatrick Herbert Fitzpatrick, Tr	H.V. Ry. C & O Ry	Declaration of Trust Deed	Sept. 20, 1929 Mar 1, 1941	D.B. 239 p. 521 Apr. 28, 1941	461 2580	Declaring this and other land is held in trust for H.V. Ry.
38	Toledo & Ohio Central Ry.	C. & O. Ry.	Quit-Claim	Oct. 18, 1930	D.B. 215 P. 376 Dec. 2, 1930.	1528	Same as Parcel No. 2 Map No. 89 Parcel No. 2 in Deed.
40	Tiffin & Northwestern R.R.	H.V. Ry.	Quit-Claim	Jan. 18, 1913	D.B. 168 P. 367 Feb. 18, 1913	898	Right in Wood Street
41 41	Tiffin & Northwestern R.R. C.&O. Ry.	H.V. Ry. State of Ohio	Quit-Claim Quit Claim	Jan. 18, 1913 Apr. 23, 1953	D.B. 168 P. 367 Feb. 18, 1913 D.R.V. 284 p. 53 June 26, 1953	898 2707	Part of Land in Deed.
42	Tiffin & Northwestern R.R.	H.V. Ry.	Quit-Claim	Jan. 18, 1913	D.B. 168 P. 367 Feb. 18, 1913	898	Right in Alley.
43	Tiffin & Northwestern R.R.	H.V. Ry.	Quit-Claim	Jan. 18, 1913	D.B. 168 P. 367 Feb. 18, 1913	898	Part of Land in Deed.
44	Tiffin & Northwestern R.R.	H.V. Ry.	Quit-Claim	Jan. 18, 1913	D.B. 168 P. 367 Feb. 18, 1913	898	Right in Alley.
45	Tiffin & Northwestern R.R.	H.V. Ry.	Quit-Claim	Jan. 18, 1913	D.B. 168 P. 367 Feb. 18, 1913	898	Part of Land in Deed.
46	Tiffin & Northwestern R.R.	H.V. Ry.	Quit-Claim	Jan. 18, 1913	D.B. 168 P. 367 Feb. 18, 1913	898	Right in Main Street.

NO.	GRANTOR	GRANTEE	INSTRUMENT	DATE	RECORD	CUST. NO.	REMARKS
47	Tiffin & Northwestern R.R. Co.	H.V. Ry.	Quit-Claim	Jan. 18, 1913	D.B. 168 P. 367 Feb. 18, 1913	898	Right in Hale Street.
48	Tiffin & Northwestern R.R. Co.	H.V. Ry.	Quit-Claim	Jan. 18, 1913	D.B. 168 P. 367 Feb. 18, 1913	898	Part of Land in Deed.
49	Tiffin & Northwestern R.R. Co.	H.V. Ry.	Quit-Claim	Jan. 18, 1913	D.B. 168 P. 367 Feb. 18, 1913	898	Part of Land in Deed.
49	C.& O. Ry.	Baltimore & Ohio & Chicago R.R.	Quit-Claim	June 20, 1932	D.B. 220 P. 69 July 1, 1932	2460	Parcel #3 in Deed.
50	Tiffin & Northwestern R.R. Co.	H.V. Ry.	Quit-Claim	Jan. 18, 1913	D.B. 168 P. 367 Feb. 18, 1913	898	Right in Alley.
51	Tiffin & Northwestern R.R. Co.	H.V. Ry.	Quit-Claim	Jan. 18, 1913	D.B. 168 P. 367 Feb. 18, 1913	898	Part of Land in Deed.
52	Tiffin & Northwestern R.R. Co.	H.V. Ry.	Quit-Claim	Jan. 18, 1913	D.B. 168 P. 367 Feb. 18, 1913	898	Part of Land in Deed.
52	C.& O. Ry.	Baltimore & Ohio & Chicago R.R.	Quit-Claim	June 20, 1932	D.B. 220 P. 69 July 1, 1932	2460	Parcel #2 in Deed.
53	Tiffin & Northwestern R.R. Co.	H.V. Ry.	Quit-Claim	Jan. 18, 1913	D.B. 168 P. 367 Feb. 18, 1913	898	Right in Poplar Street.
54.	Theresa Bangert.	G. B. Wall	Deed	Dec. 30, 1927	D.B. 205 P. 214 Dec. 30, 1927	915	
54.	A. B. Grossman, Sheriff.	G. B. Wall	Deed	Dec. 30, 1927	D.B. 204 P. 93 Dec. 30, 1927	916	
54.	Louise Wall, et al.	Herbert Fitzpatrick, Tr.	Deed	Mar. 25, 1929	D.B. 213 P. 16 Apr. 18, 1929	912	
54.	Herbert Fitzpatrick.	H. V. Ry.	Deed of Trust	Sept. 20, 1929		461	
54.	Herbert Fitzpatrick, Tr.	C. & O. Ry.	Deed	Mar. 1, 1941	D.B. 239 P. 521 Apr. 28, 1941	2580	
54.	C. & O. Ry.	Harold Q. Ward, et al.	Deed	Mar. 15, 1947	D.B. 258 p. 523 May 6, 1947	2649	
55.	Edward R. Pillars, et ux	C. & O. Ry.	Deed	Feb. 17, 1951	D.B. 273, p. 506 Feb. 27, 1951	2679	
56.	Edward R. Pillars, et ux	C. & O. Ry.	Deed	Feb. 17, 1951	D.B. 273, p. 506 Feb. 27, 1951	2679	
57.	Tiffin & Northwestern R.R.	H. V. Ry.	Quit Claim	Jan. 18, 1913	D.B. 168, p. 367 Feb. 18, 1913	898	
57.	C. & O. Ry.	Charles B. Blaser, et al	Deed	Aug. 27, 1951		2681	

NOTE: "CUST. NO." refers to deed number in Hocking Valley District.

Note No. 1: (By Hocking Valley Dist. Deed No. 2683 dated Oct. 1, 1951 the Ry. Co. grants easement for highway purposes to State of Ohio. Easement to revert if not used for highway purposes:
(Recorded D.B. 278 p. 380 - Nov. 27, 1951

Note No. 2: By Hocking Valley Dist Deed No. 2776 dated Feb. 20, 1956 the Ry. Co. grants easement for highway purposes to State of Ohio, easement to revert if not used for highway purposes. Recorded D.B. 298 P. 123 - March 20, 1957

	REVISION	REFERENCE	DATE REVISED	BY
1	Eliminate Parcel No 39	C.E. File C-49	7-26-37	C.V.
2	Addition to Parcel No. 1	Deed No 2532	1-17-38	C.V.L.
3	Conveyance from H Fitzpatrick to Ry Co	Deed No 2580	6-13-41	C.V.L.
4	Minor Changes in Land Schedule	Office Check	5-11-42	C.V.
5	Land sold - Parcels 29 & 31	C.E. Dwg. 19652	5-28-48	N.S.
6	Land Sold - Parcel 54	C.E. Dwg. 19299	9-15-48	C.L.T.
7	R/W Acquired - Parcels 55 & 56	C.E. Dwg. 21419-1	6-5-51	N.S.
8	Property sold - Parcel No. 57	C.E. Dwg. X-14445	10-10-51	N.S.
9	Easement granted across Pars. 1&2	C.E. Dwg. 20850-1	10-18-51	N.S.
10	Parcel No. 41 Sold	C.E. Dwg. 20850-2	7-4-53	E.L.A.
11	Easement Granted Across Par. 18	Deed No. 2776	3-6-57	R.J.S.

LAND SCHEDULE MAP
THE HOCKING VALLEY RY., CO.
TOLEDO DIVISION

Station 4620+00 to Station 4670+00

Scale: 1"=100' Nov. 20, 1933.

Office of Chief Engineer

Richmond, Va.

V-2-H.V.
88-A.

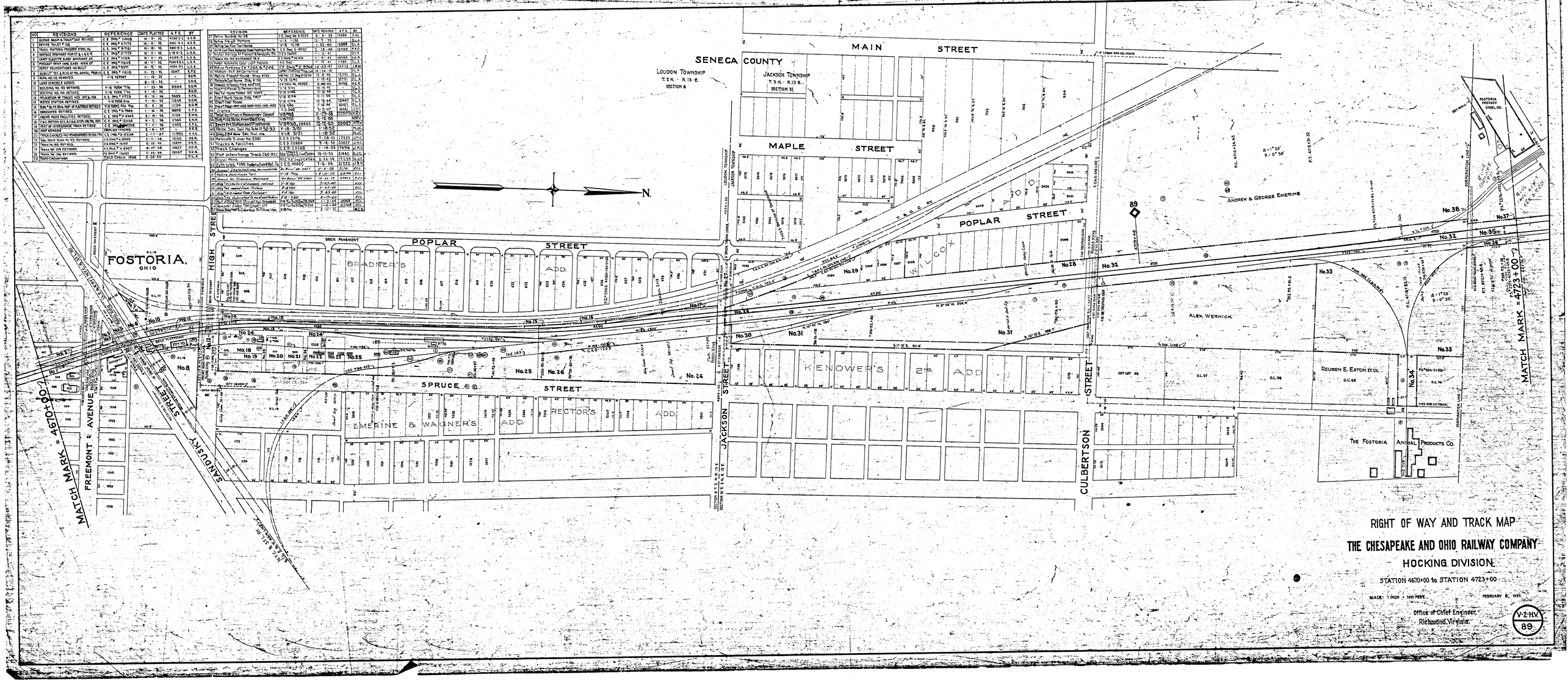

NO.	REVISIONS	REFERENCE	DATE PLOTTED	A.F.E.	BY
1	BLOCK BASIN & TRACK TIES RETIRED.	C.E. DWG.# 17408	10 - 5 - 35	W.M.O.C.	A.S.R.
2	REVISE TOILET # 128	C.E. DWG.# 9-11713	10 - 5 - 35	3481-D-2	A.S.R.
3	TRACK FOSTORIA PRESSED STEEL CO.	C.E. DWG.# 9-7151	10 - 10 - 35	16440-E-1	L.G.A.
4	SURFACE DRAINAGE-HIGH ST. & L.S.R.R.	C.E. DWG.# 9-11713	10 - 11 - 35	L-18-D-1	L.G.A.
5	CAMPY ELASTITE BLANKS - SANITARY ST.	C.E. DWG.# 11109	10 - 11 - 35	4189-D	L.G.A.
6	PIPECAST SPRAY CORE BLANKS - HIGH ST.	C.E. DWG.# 11045	10 - 11 - 35	4189-D-2	L.G.A.
7	DEPOT FOUNDATIONS - AS BUILT	C.E. DWG.# 5591	10 - 12 - 35	4304-D-1	L.G.A.
8	ASPHALT, TAR & SLAG AT NO. 6	C.E. DWG.# 11610	11 - 15 - 35	CONT.	E.P.S.
9	BLDG. NO. 151 REMOVED.	Y-15 REPORT	1 - 10 - 36	-	B.S.N.
10	LAND SCHEDULE ADDED.	-	8 - 15 - 36	-	E.W.H.
11	BUILDING NO. 151 RETIRED.	Y-15 FORM 7176	1 - 23 - 36	9304	B.S.N.
12	BUILDING NO. 194 RETIRED.	Y-15 FORM 7176	2 - 15 - 36	-	B.S.N.
13	RELOCATION OF TRACKS NOS. 207 & 208	C.E. DWG.# 11713	8 - 15 - 36	9685	E.P.S.
14	WATER STATION RETIRED.	Y-15 FORM 5216	7 - 29 - 36	11034	B.S.N.
15	RAIL, TIES & TOOLS, PART OF MATERIAL RETIRED.	Y-15 FORMS 7176 & 7178	12 - 5 - 36	11134	B.S.N.
16	CROSSOVER RETIRED.	C.E. DWG.# 7969	1 - 16 - 36	10695	E.P.S.
17	ONLINE HOUSE FACILITIES RETIRED.	C.E. DWG.# 5443	3 - 19 - 36	11134	E.W.H.
18	C&O. MOTION BY C.&O. RETIR. ORE TRK. REV.	C.E. DWG.# 11488	4 - 2 - 36	11364	E.W.H.
19	TEST OF INTERCHANGE TRACK RETIRED.	C.E. DWG.# 11515	7 - 17 - 36	11402	E.P.S.
20	MAP REMADE	FROM OLD TRACING	2 - 8 - 37	-	D.E.R.
21	TRACK CHANGES - NO STANDARDIZED DATES YET	C.E. DWG.# 13336	6 - 17 - 37	11553	E.P.S.
22	Sta. Numb. Blocks No. 151 Retired.	C.E. DWG.# 8959	2 - 11 - 38	12130	D.E.R.
23	TRACK No. 193 RETIRED.	C.E. DWG.# 10197	2 - 15 - 38	12859	D.E.R.
24	TRACK NO. 199 TEST HERD.	C.E. DWG.# 10907	9 - 27 - 38	12867	D.E.R.
25	TRACK No. 198 REVISED.	C.E. DWG.# 13281	2 - 23 - 39	13157	D.E.R.
26	TRACK CHANGES-1938	FIELD NOTES	5 - 26 - 39	-	D.L.A.

NO.	REVISION	REFERENCE	DATE REVISED	A.F.E.	BY
27	Station Numbers No. 138	C.E. Dwg. No. 9-9225	6 - 3 - 39	13484	C.V.S.
28	Relay Two Unit Platforms	Y-15	6 - 9 - 39	-	D.L.A.
29	Change Switch Stand Location	Y-15 - 12719	1 - 23 - 40	13898	D.L.A.
30	Lift Track Change Interchange Track No. 96	C.E. Dwg. No. 9-9532	1 - 26 - 40	13963	R.K.D.
31	Relocate Interchange Track & Switch No. 95	C.E. 13 Tracks	1 - 3 - 41	-	D.C.S.
32	Track No. 195 EXTENDED N.	C.E. Dwg. No. 10440	1 - 9 - 41	14555	D.E.R.
33	Relay Turnouts, Clay Lift & Turnouts	C.E. 540	1 - 15 - 41	11455	D.L.A.
34	Relocate Portions of Track No. 206 & 206	C.E. Dwg. No. 9-9542	12-23-41	15213	J.R.W.
35	Relocate Portions of Track No. 206	Letter C.E. Dwg. No. 9-9542	10-15-41	-	D.L.A.
36	Relay Freight House, Sidings 1152	C.E. Dwg. No. 12234	12 - 8 - 42	15378	D.L.A.
37	Relocate Main Track	Y-15 12719	1-15-43	15751	D.L.A.
38	Change in Fence Line 44+66	C.E. Dwg. No. 14366	3-26-43	15776	D.E.R.
39	Change in Fence Line 44+66	Y-15 5741	10-15-43	-	D.L.A.
40	Change in Fence Line 44+66	Y-15 10148	12-10-43	-	D.L.A.
41	Erect Fuel House Sidings 1417	Y-15 10148	11-11-44	-	D.L.A.
42	Erect Coal House	Y-15 11144	10-18-44	16441	D.L.A.
43	Erect Fuel House Sidings 1417	Y-15 6596	7-15-46	16441	D.L.A.
44	Change Switch Stand Location	Y-15 5401	5-5-47	16441	D.L.A.
45	Relocate Track	Y-15 10148	11-29-48	[illegible]	H.R.V.
46	Relocate Tracks at Passenger Depot	Y-15 10148	5-15-50	20021	H.R.V.
47	Relocate Track	Y-15 10148	5-15-50	20021	H.R.V.
48	Study Yard Storage from Blocking	Y-15 19700, 20403	10-15-50	20021	H.R.V.
49	Erect Switch Stand Platform	Y-15 19700, 20403	10-15-50	20021	H.R.V.
50	Relocate Sec. Track No. 1 & M.P. 92-93	Y-15 - 5781	1-15-52	-	H.L.K.
51	Relay 2264 New Sec. Trail Ins.	Y-15 - 5781	1-15-52	-	H.L.K.
52	Relocate X-over No. 2381	C.E.D. 23176	7-28-52	17335	H.M.C.
53	Tracks & Facilities	C.E.D. 20686	9-18-52	20027	H.M.C.
54	Track Changes	C.E.D. 23288	1-14-53	17696	H.M.C.
55	Plat Interchange Track C&O-NYC	C&O, NYC & Sub Contract	10-12-53	21442	H.M.C.
56	Signal Work	NYC & Sub Contract No.	3-16-54	21155	H.M.C.
57	Relay Switch #195 Fostoria Iron & Wire Co.	C.E.D. 24402	7-6-54	21522	H.R.N.
58	Signal Installations Incomplete	As Built as of	8-1-56	F.W.	W.G.S.
59	Retire Asst. Track Turn	Y-15 Map	4-21-59	23766	E.C.I.
60	Erect an Enamel Platform	As Built 20' Chan	12-11-59	23951	E.C.I.
61	Lift Track Material Removed	F.W. 180	2-23-60	-	E.C.I.
62	Lift Track Material from Platform	F.W. 180	2-23-60	-	E.C.I.
63	Existing Fire Extinguisher Removed from Platform	F.W. - 5401	4-27-60	-	E.C.I.
64	Change Switch Stand Location	Y-15 5741 & 5781 & W.2609	11-2-64	25868	E.C.I.
65	Remodel Station (Waiting Room)	Y-15 5741 & 5781 & 19314	1-6-66	25368	E.C.I.
66	Move Store Room & Coal Bin for Office Use.	Y-15 Tr.	2-17-71	-	M.L.S.

RIGHT OF WAY AND TRACK MAP

THE CHESAPEAKE AND OHIO RAILWAY COMPANY

HOCKING DIVISION

STATION 4670+00 to STATION 4723+00

SCALE: 1 INCH = 100 FEET. FEBRUARY 8, 1937.

Office of Chief Engineer,
Richmond, Virginia.

V-2-HV
89.

NO.	GRANTOR	GRANTEE	INSTRUMENT	DATE	RECORD		CUST.NO.	REMARKS
1.	Ohio Central Ry. Co's. Rec'r.	C.&T. R.R.	Deed	Nov. 15, 1877	D.B. 59 P.323,	Dec. 18, 1877	907	Part of Parcel 1 in deed
1.	Village of Postoria, Ohio	C.&T.R.R.	Ordinance	May 9, 1876		C.&O. Ordinance # 321		(Right to construct, Operat & Maintain RR Lacross streets, etc. Freemont ave.
2.	Toledo & Ohio Central Ry.	C. &O. Ry.	Quit Claim	Oct. 16, 1930	D.B. 215 P. 376,	Dec. 2, 1930	1528	Parcel 2 in deed
3.	Ohio Central Ry. Co's. Rec'r.	C.&T. R.R.	Deed	Nov. 15, 1877	D.B. 59 P. 323,	Dec. 18, 1877	907	Part of Parcel 1 in deed.
3.	C.&O. Ry.	Toledo & Ohio Central Ry.	Quit Claim	Nov. 5, 1930			1529	Tract 4 in deed.
4.	Toledo & Ohio Central Ry.	C. & O. Ry.	Quit Claim	Oct. 16, 1930	D.B. 215 P. 376,	Dec. 2, 1930	1528	Parcels 3 & 6 in deed
5.	Village of Postoria, Ohio	C.&T. R.R.	Ordinance	May 9, 1876		C.& O. Ordinance # 321		(Right to construct operate & maintain RR. Lacross Streets, etc; Sandusky St.
6.	Lake Erie & Louisville Ry.	C.&T. Ry.	Agreement	July 29, 1876		N.V. Contract # 25		(Right to construct, operat & maintain R.R. Lacross land & tracks of L.E.&L. Ry.
7.	Johanna Flickenger	C.&T. R.R.	Deed	Feb. 12, 1877	D.B. 54 P. 306,	June 1, 1877	927	
8.	Amos B. Williams, et ux.	C.&T. R.R.	Deed	Nov. 30, 1877	D.B. 54 P. 326,	Dec. 13, 1877	926	
9.	Ohio Central Ry. Co's. Rec'r.	C.&T. R.R.	Deed	Nov. 15, 1877	D.B. 59 P. 323,	Dec. 18, 1877	907	Part of parcel 2 in deed.
9.	John A. Bradner, et al.	C.&T. R.R.	Quit Claim	Dec. 20 1877			924	Part of land in deed.
10.	Ohio Central Ry. Co's. Rec'r.	C.&T. R.R.	Deed	Nov. 15, 1877	D.B. 59 P. 323,	Dec. 18, 1877	907	Part of parcel 2 in deed.
10.	C.&O. Ry.	Toledo & Ohio Central Ry.	Quit Claim	Nov. 5, 1930			1529	Tract No. 3 in deed.
11.	Toledo & Ohio Central Ry.	C. & O. Ry.	Quit Claim	Oct. 16, 1930	D.B. 215 P. 376,	Dec. 2, 1930	1528	Parcels 4 & 7 in deed.
12.	Village of Postoria, Ohio	C. & T. R.R.	Ordinance	May 9, 1876		C.& O. Ordinance # 321		(Right to construct, operate & maintain R.R. across streets, etc.; Hyp. St
13.	Ohio Central Ry. Co's. Rec'r.	C.&T. R.R.	Deed	Nov. 15, 1877	D.B. 59 P. 323,	Dec. 18, 1877	907	Part of Parcels 3 & 4 in deed.
13.	John A. Bradner, et al.	C.&T. R.R.	Quit Claim	Dec. 20, 1877			924	Part of land in deed.
14.	Ohio Central Ry. Co's. Rec'r.	C.&T. R.R.	Deed	Nov. 15, 1877	D.B. 59 P. 323,	Dec. 18, 1877	907	Part of Parcel 3 in deed.
14.	John A. Bradner, et al.	C.&T. R.R.	Quit Claim	Dec. 20, 1877			924	Part of land in deed.
14.	C.&O. Ry.	Toledo & Ohio Central Ry.	Quit Claim	Nov. 5, 1930			1529	Tract 2 in deed.
15.	Toledo & Ohio Central Ry.	C. & O. Ry.	Quit Claim	Oct. 16, 1930	D.B. 215 P. 376,	Dec. 2, 1930	1528	Parcel 5 in deed.
16.	Ohio Central Ry. Co's. Rec'r.	C.&T. R.R.	Deed	Nov. 15, 1877	D.B. 59 P. 325,	Dec. 18, 1877	907	Part of Parcel 4 in deed.
16.	John A. Brader, et al	C.&T. R.R.	Quit Claim	Dec. 20, 1877			924	Part of land in deed.
16.	C.&O. Ry	Toledo & Ohio Central Ry.	Quit Claim	Nov. 5, 1930			1529	Tract 3 in deed.
17.	Toledo & Ohio Central Ry.	C. & O. Ry	Quit Claim	Oct. 16, 1930	D.B. 215 P. 376,	Dec. 2, 1930	1528	Parcel 6 in deed
18.	Benjamin Leonard, et ux.	C. &T. R.R.	Deed	Feb. 26, 1881	D.B. 54 P. 376,	April 4, 1881	928	
19.	David Hays, et ux.	C.&T. R.R.	Deed	Feb. 25, 1881	D.B. 54 P. 372,	April 4, 1881	929	
20.	David Hays, et ux.	C.&T. R.R.	Deed	Feb. 25, 1881	D.B. 54 P. 372,	April 4, 1881	929	
21.	David Asire, et ux.	C.&T. R.R.	Deed	Feb. 26, 1881	D.B. 54 P. 374,	April 4, 1881	930	
22.	Andrew Yost, et ux.	C.&T.R.R.	Deed	Feb. 10, 1881	D.B. 54 P. 373,	April 4, 1881	931	
23.	George Mitchell, ex.	C.&T.R.R.	Deed	Feb. 28, 1881	D.B. 54 P. 380,	April 4, 1881	932	
24.	Village of Postoria	C.&T.R.R.						Alley Closed about 1881
25.	Peter Carney	C.&T. R.R.	Perpetual lease	Dec. 6, 1877	D.B. 54 P. 345,	Sept. 26, 1876	925	(Right to use part of this Parcel. Title later acquired by following deeds
25.	Frank Carney	C.&T. R.R.	Deed	Feb. 28, 1881	D.B. 54 P. 382,	May 23, 1881	941	
25.	Ann Carney, et al.	C.&T.R.R.	Deed	Feb. 26, 1881	D.B. 54 P. 385,	May 23, 1881	943	
25.	Frank Sepp, et ux.	C.&T. R.R.	Deed	April 23, 1881	D.B. 54 P. 383,	May 23 1881	942	
25.	George W. Asterholt, et ux.	C.&T. R.R.	Deed	Nov. 12, 1881	D.B. 56 P. 44,	Nov. 17, 1881	944	
25.	Andrew Emerine, et ux.	C.&T.R.R.	Quit Claim	Oct. 22, 1874	D.B. 54 P. 349,	Dec 2, 1874	945	
25.	Andrew Emerine, et ux.	C.&T. R.R.	Deed	Feb. 26, 1881	D.B. 54 P. 374,	April 4, 1881	940	
26.	Amos B. Williams, et al.	C.&T. R.R.	Deed	Feb. 25, 1881	D.B. 54 P. 375,	April 4, 1881	946	
26.	James T. Yant, et ux.	C.&T. R.R.	Deed	Feb. 25 1881	D.B. 54 P. 377,	April 4, 1881	939	
27.	Village of Postoria, Ohio	C.&T. R.R.	Ordinance	May 9, 1876		C.& O. Ordinance # 321		(Right to construct, Operate & maintain R.R. across Streets, etc.; Jackson St.
28.	Benjamin Leonard, et ux.	C. &T. R.R.	Deed	Oct 22, 1875	D.B. 54 P 271	Sept 1, 1876	933	
28.	Village of Postoria, Ohio	C.&T. R.R.	Ordinance	May. 9, 1876		C.&O. Ordinance # 321		(Right to construct operate & maintain RR. Lacross Streets, etc.; Culbertson St.

NO.	GRANTOR	GRANTEE	INSTRUMENT	DATE	RECORD		CUST.NO.	REMARKS
29.	May I. Fisher	H.V. Ry.	Deed	Aug. 3, 1927	D. B. 207 P. 284.	Aug. 5, 1927	947	
30.	Jacob Kenowen, et ux.	C.H.V.&T. Ry.	Deed	Aug. 30, 1881	D. B. 54 P. 442,	Nov. 15, 1881	934	
31.	Samuel C. adwallader, et al.	H.V. Ry.	Deed	March 21, 1928	D. B. 207 P. 353.	March 23, 1928	948	
32.	Andrew Emerine, et al	C.&T. R.R.	Deed	Nov. 6, 1875	D. B. 59 P. 294,	Dec. 28, 1876	935	
32.	Village of Postoria	C.&T. R.R.	Ordinance	May 9, 1876		C&O. Ordinance # 321		(Right to Construct, Operate & maintain L.R.R. across streets etc. Culbertson St.
33.	Andrew Emerine, et ux.	H.V. Ry.	Deed	Nov. 30, 1910	D. B. 169 P. 121,	Jan. 12, 1911	936	
34.	Reuben E. Eaton, et ux.	H.V. Ry.	Deed	Dec. 27, 1910	D. B. 165 P. 405,	Jan. 12, 1911	937	
35.	John J. Worman, et ux.	C.&T. R.R.	Deed	Dec. 6, 1875	D. B. 54 P. 292.	Dec. 27, 1876	938	
36.	Reuben E. Eaton, et ux.	H.V. Ry.	Deed	Aug. 4, 1927	D. B. 207 P. 285.	Aug. 9, 1927	947	
37.	George Snyder, et ux.	C.&T. R.R.	Deed	Dec. 13, 1875	D. B. 54 P. 293	Dec. 28, 1876	770	Same as Parcel No. 2, Map No. 90.
38.	Postoria Pressed Steel Corp.	C. & O. Rwy. Co.	Easement	Nov. 29 1954	O.R. 288 P. 161	Dec. 10 1954	2768	For railroad purposes

NOTE: "Cust. No." refers to deed number in Hocking Valley District.

LAND SCHEDULE
THE CHESAPEAKE AND OHIO RAILWAY COMPANY
HOCKING DIVISION
STATION 4670100 TO STATION 4725400
SCALE 1"=100' AUG 17TH 33
OFFICE OF CHIEF ENGINEER
RICHMOND, VA.

V2-HV 89-A

No.	GRANTOR	GRANTEE	INSTRUMENT	DATE	RECORD		CUST NO.	REMARKS
1.	John Worman, et ux.	C. & T. RR.	Deed	Dec. 6, 1875	D.B. 59 P.292,	Dec. 27, 1876	938	Same as Parcel No. 35, Map No. 89
2.	George Snyder, et ux.	C. & T. RR.	Deed	Dec. 13, 1875	D.B. 59 P. 293,	Dec. 28, 1876	770	
3.	Chauncey Doe, et ux.	C. & T. RR.	Deed	Dec. 13, 1875	D.B. 59 P. 298,	Jan. 4, 1877	771	
4.	Charles Olmstead, et ux.	C. & T. RR.	Deed	Feb. 4, 1876	D.B. 59 P. 297,	Dec. 28, 1876	772	
5.	Eliza H. Jones, et al	C. & T. RR.	Deed	Jan. 6, 1876	D.B. 59 P. 300,	Jan. 4, 1877	773	See Note No. 1.
5	Seneca Co, Ohio	C. & T. RR.	Resolution	Aug. 27, 1875			923	(Right to construct operate & maintain R/R across County roads, Sta. 4746+13
6.	Reuben E. Eaton, et ux.	H.V. Ry.	Deed	Aug. 4, 1927	D.B. 207 P. 285,	Aug. 9, 1927	847	Same as Parcel No. 36, Map No. 89
7.	Emerson R. Sackett, et ux.	H.V. Ry.	Deed	Feb. 8, 1928	D.B. 207 P. 338,	Feb. 11, 1928	775	
8	Samuel Stewart, et ux.	C. & T. RR.	Deed	Nov. 9, 1875	D.B. 59 P. 302,	Jan. 4, 1877	774	Same as Parcel No. 1, Map No. 91

Note "Cust No" refers to deed number in Hocking Valley District.
Note No. 1: By Hocking Valley Dist. Deed No. 2393, dated Oct. 19, 1977, N/Co. grants Board of County Commissioners of Seneca County, Ohio an easement for highway purposes across this parcel. To terminate.

SENECA COUNTY
JACKSON TOWNSHIP
T. 3 N. - R. 13 E.
SECTIONS 30 AND 31

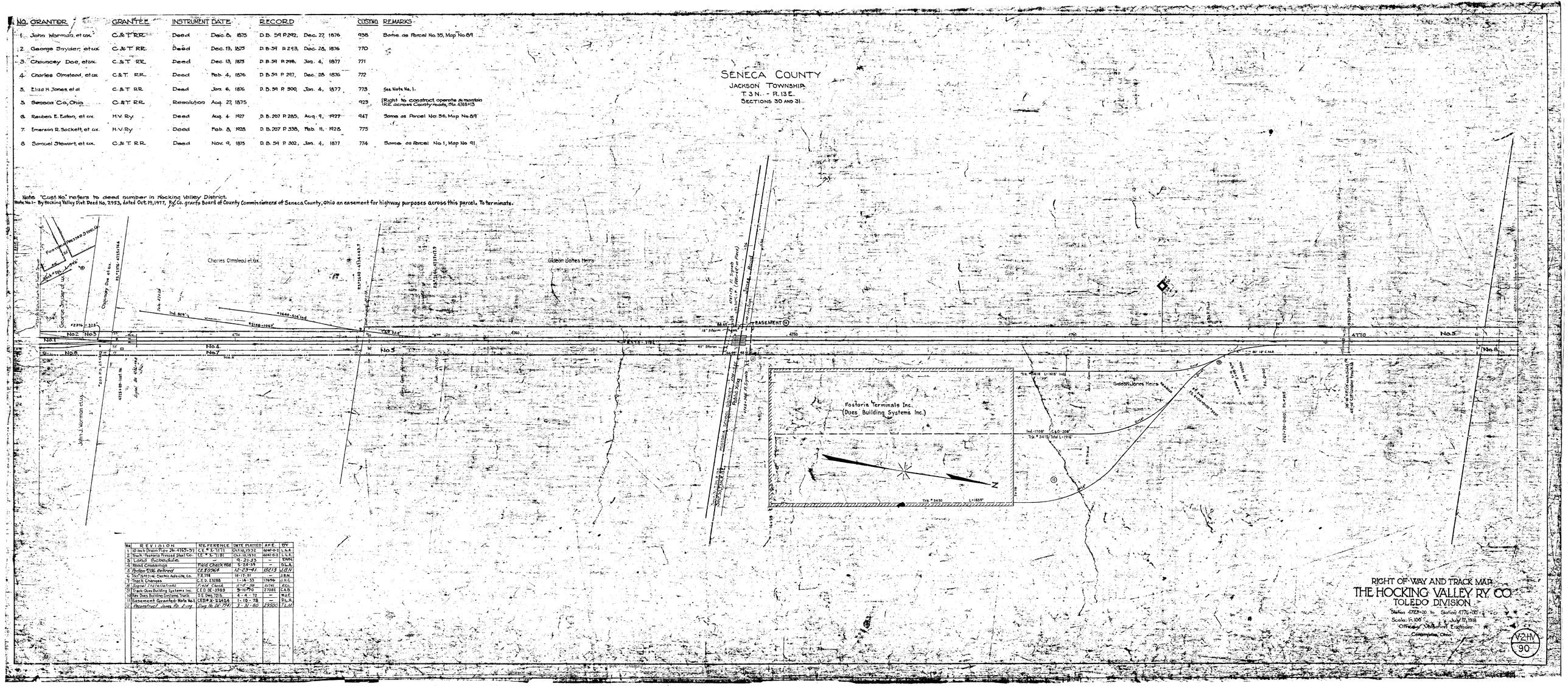

No.	REVISION	REFERENCE	DATE PLOTTED	APP.	BY
1	10 inch Drain Pipe 24+4163+57	CE # X-1171	Oct 10, 1932	40441-0-2	L.A.A
2	Track Fostoria Pressed Steel Co.	CE # X-1181	Oct. 10, 1932	40441-0-2	L.A.A
3	Land Schedules	—	9-21-33	—	EWM
4	Road Crossings	Field Check 1934	5-24-35		D.L.A.
5	Bridge 5.06 Retired	CE 60965	12-23-41	12/13	J.D.W.
6	Trk. 3430 to Owens Ada-Lite Co.	F.R. 398	10-17-51	—	J.B.M.
7	Track Changes	C.E.D. 23288	1-16-53	17696	J.H.C.
8	Signal Installations	Field Check	8-6-58	24741	R.G.L.
9	Track Dues Building Systems Inc.	C.E.D. DE-3989	9-11-70	27085	C.A.B.
10	Rev. Dues Building Systems Track	D.E. Dwg. 7215	4-4-72	—	W.J.C.
11	Easement Granted- Note No. 1	CED# X-23424	1-10-78	—	D.L.H.
12	Reconstruct Dues Fo. Ling	Dwg. No. DE 7741	3-31-80	29500	T.L.H.

RIGHT OF WAY AND TRACK MAP
THE HOCKING VALLEY RY. CO.
TOLEDO DIVISION
Station 4723+00 to Station 4776+00
Scale: 1" = 100'
July 17, 1918
Office of Valuation Engineer
Columbus, Ohio.

V2HV
90

NO	GRANTOR	GRANTEE	INSTRUMENT	DATE	RECORD	CUST.NO.	REMARKS
1.	Samuel Stewart, et ux.	C.& T. R.R.	Deed	Nov. 9, 1875	D.B. 59 P. 302, Jan. 4, 1877	774	
2.	Geo. F. Hull, et ux.	C.& T. R.R.	Deed	Nov. 3, 1875	D.B. 59 P. 229, Jan. 4, 1877	776	
2.	Seneca Co, Ohio	C.& T. R.R.	Resolution	Aug. 27 1875		923	Right to construct, operate & maintain RR across County Road, Sta. 4801+64
3.	Israel Nestlerode, et ux.	C.& T. R.R.	Deed	Sept 1 1876	D.B. 59 P. 337, Feb. 1, 1878	777	
3.	Seneca Co, Ohio	C.& T. R.R.	Resolution	Aug. 27, 1875		923	Right to construct, operate & maintain RR across County Roads Sta. 4801+64 & 4828+26
4.	Sarah S. Stewart, et al.	H. V. Ry.	Deed	Dec. 24, 1926	D.B. 206 P. 337, Oct. 1, 1927	778	Parcel No. 1 in deed
5.	Sarah S. Stewart, et al.	H. V. Ry.	Deed	Dec. 24, 1926	D.B. 206 P. 337, Oct. 1, 1927	778	Parcel No. 2 in deed
6.	Myron Newcomb, et ux.	C.& T. R.R.	Deed	Oct. 26, 1876	D.B. 59 P. 305, March 21, 1877	779	Same as Parcel No. 1 Map No. 42
6.	Seneca Co, Ohio	C.& T. R.R.	Resolution	Aug. 27, 1875		923	Right to construct, operate & maintain RR across County road, Sta. 4828+26

Note: "Cust. No." refers to deed number in Hocking Valley District.

SENECA COUNTY
JACKSON TOWNSHIP
T. 3 N. - R. 13 E.
SECTIONS 19 AND 30

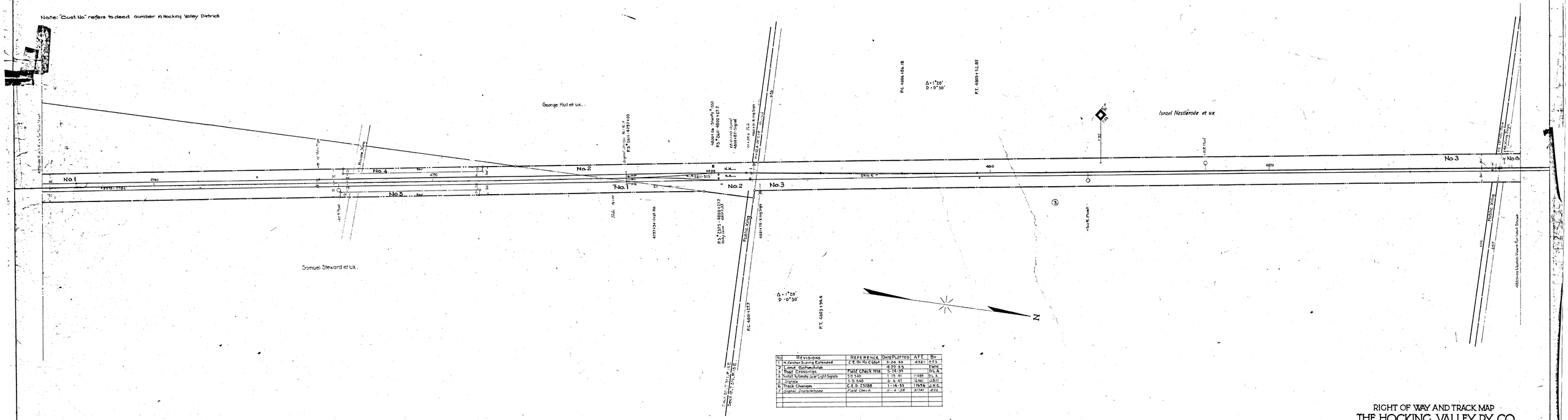

No	REVISIONS	REFERENCE	DATE PLOTTED	A.F.E.	BY
1	N. Center Siding Extended	C.E. Dr. No. C 6864	3-24-33	4321	E.F.S.
2	Land Schedule		4-22-33		EWN
3	Road Crossings	Field Check 1936	5-24-39		D.L.A.
4	Install Automatic Cr. or Light Signals	S.D. 340	1-15-41	11489	D.L.A.
5	Signals	S.D. 340	3-3-47	16461	J.B.H.
6	Track Changes	C.E.D. 23288	1-14-53	17696	J.H.G.
7	Signal Installations	Field Check	11-4-58	21741	R.C.L.

RIGHT OF WAY AND TRACK MAP
THE HOCKING VALLEY RY. CO.
TOLEDO DIVISION
Station 4776+00 to Station 4829+00
Scale: 1" = 100' July 15, 1918
Office of Valuation Engineer
Columbus, Ohio

V-2-HV
91

NO.	GRANTOR	GRANTEE	INSTRUMENT	DATE	RECORD	CUST NO.	REMARKS
1.	Myron Newcomb, et ux.	C. & T. R.R.	Deed	Oct. 26, 1876	D.B. 59 P.305, March 21, 1877	779	
1.	Seneca Co., Ohio	C. & T. R.R.	Resolution	Aug. 27, 1875		923	Right to construct, operate & maintain RR. across County Road, Sta. 4828+26.
2.	William Simons, et ux.	C. & T. R.R.	Deed	April 24, 1876	D.B. 59 P.334 Feb. 2, 1878	780	
2.	Seneca Co., Ohio	C. & T. R.R.	Resolution	Aug. 27 1875		923	Right to construct, operat & maintain RR across County Road, Sta. 4881+88.

Note: "Cust No" refers to deed number in Hocking Valley District.

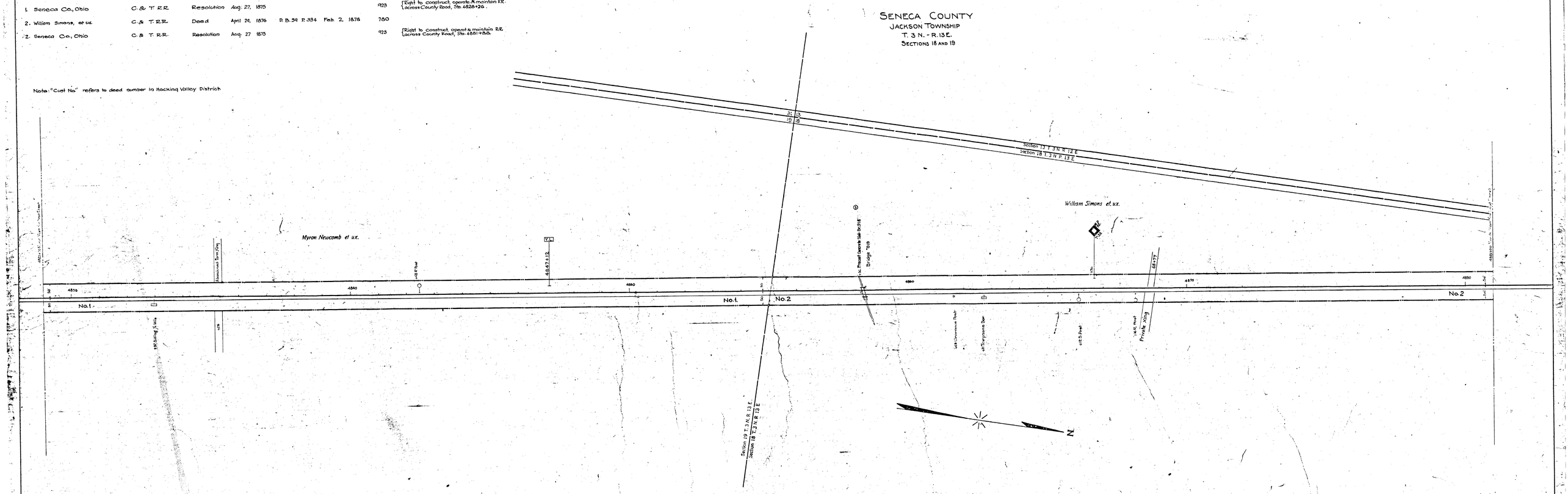

REVISIONS		REFERENCE	DATE PLOTTED	A.F.E.	BY
1	Land Schedule		4-23-35		[illegible]
2	Road Crossings	Field Check 1938	5-24-39		D.L.A.
3	Precast Conc. Slab & Replacement Bridge	C.E. Dwg 19223	10-20-42	14648	D.L.A.

RIGHT OF WAY AND TRACK MAP
THE HOCKING VALLEY RY. CO.
TOLEDO DIVISION
Station 4829+00 to Station 4881+00
Scale: 1"=100' July 15, 1918
Office of Valuation Engineer
Columbus, Ohio

V2-HV
92

NO	GRANTOR	GRANTE	INSTRUMENT	DATE	RECORD	CUST. NO	REMARKS.
1.	William Simons, et ux.	C. & T. R.R.	Deed	April 29, 1876	D. B. 59 P. 334, Feb. 2, 1878	780	Same as Parcel No. 2, Map No. 92
1.	Seneca Co., Ohio	C. & T. R.R.	Resolution	Aug. 27, 1875		923	Right to construct, operate & maintain RR. across County Road, Sta. 4881+88.
2.	David E. Coe, et ux.	C. & T. R.R.	Deed	Nov. 9, 1875	D. B. 59 P. 295, Dec. 28, 1876	781	
3.	John Longley	C. & T. R.R.	Condemnation	April 18, 1876	Probate Ct. Jr. 7 P. 532	714-B.	
3.	Seneca Co., Ohio	C. & T. R.R.	Resolution	Aug. 27, 1875		923	Right to construct, operate & maintain RR. across County Road, Sta. 4898+35
4.	Daniel M. Smith, et ux.	C. & T. R.R.	Deed	Dec. 1, 1876	D. B. 52 P. 278, Sept. 22, 1877	783	Part of land in deed
4.	Wood Co., Com'srs.	C. & T. R.R.	Order	Sept. 7, 1875		782	Right to construct, operate & maintain RR. across County Roads, Sta. 4898+35 & 4907+85.
5.	Daniel M. Smith, et ux.	C. & T. R.R.	Deed	Nov. 12, 1878	D. B. 56 P. 408, Dec. 27, 1879	784	
6.	George Mervin, et ux.	C. & T. R.R.	Quit Claim	Sept. 13, 1876	D. B. 52 P. 311, Oct. 20, 1877	785	
6.	Daniel M. Smith, et ux.	C. & T. R.R.	Deed	Dec. 1, 1876	D. B. 52 P. 278, Sept. 22, 1877	783	Part of land in deed

Note: "Cust. No." refers to deed number in Hocking Valley District

REVISION		REFERENCE	DATE PLATTED	A.F.E.	BY
1	2d Track-Longley-Lemoyne.	C.E.# 11409	Oct. 19, 1931.	40260-2	L.G.A.
2	Land Schedule		9.25.33		E.W.N.
3	Change east line of Parcel No 3	Deed No 714-B	Feb 5, 1934		C.V.L.
4	Fence Line etc. along Parcel No 3	C.E. File 790-151	Nov 7, 1935		C.V.L.
5	Road Crossings	Field Check 1938	May 24, 1939		D.L.A.
6	30" Pipe Line Crossing at sta. 4881+61	Letter File # 10521	9-19-49		C.K.V.
7	Reloc. Sec. Tool Ho. From M.P. 89-90	V-18 3/51	1-18-52		H.J.G.
8	Erect Toilet Bldg. #1606	V-18 4/52	7-29-52		H.J.G.
9	Signal Installations, #606 Removed	Field Check	11-4-58	21741	R.C.L.
10	RT 199 Widened	OE-3155	1-6-61	24434	R.S.S.
11	Toilet #606 Removed By Outside Party	V-18 12/64	3-10-65	25807	R.C.L.
12	Shelter #22 Removed By Outside Party	V-18 1/65	3-11-65	25807	R.C.L.
13					

RIGHT OF WAY AND TRACK MAP
THE HOCKING VALLEY RY. CO.
TOLEDO DIVISION

Station 4881+00 to Station 4934+00
Scale: 1"=100' July 15, 1918
Office of Valuation Engineer
Columbus, Ohio

V2-HV 93