

INDEX

LOUDON TOWNSHIP

SCALE: 1" = 330'

SECTION	PAGE	SECTION	PAGE
1	1	19	19
2	2	20	20
3	3	21	21
4	4	22	22
5	5	23	23
6	(SEC. 6 ENTIRELY WITHIN FOSTORIA)	24	24
7	7	25	25
8	8	26	26
9	9	27	27
10	10	28	28
11	11	29	29
12	12	30	30
13	13	31	31
14	14	32	32
15	15	33	33
16	16	34	34
17	17	35	35
18	18	36	36

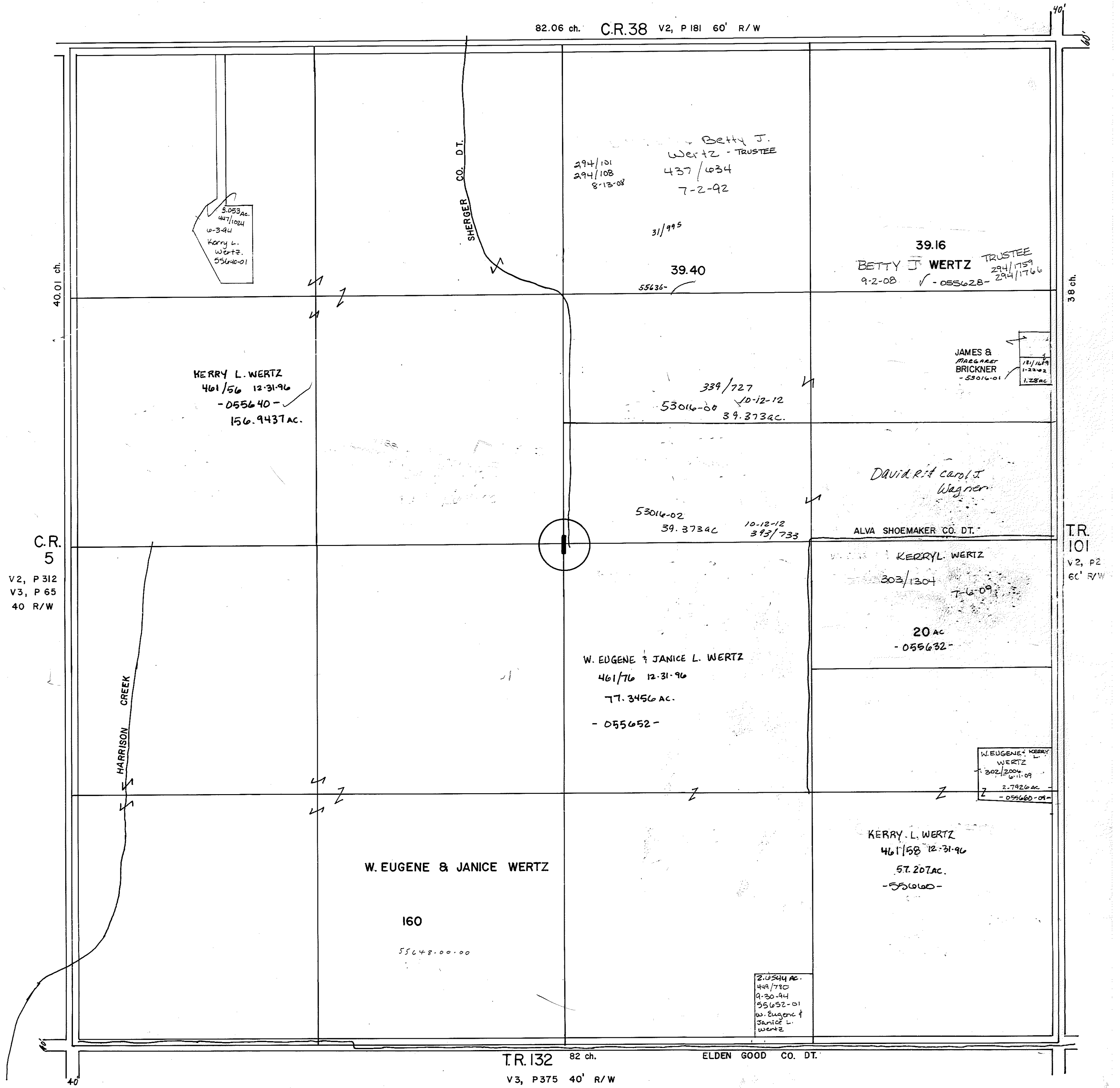
CARL HAMMER ADD.	8-A
EARL P. PETER ADD.	17-A
EARL P. PETER 2 ND ADD.	17-B
EARL P. PETER 3 RD ADD.	17-B
DONNA-DEL SUB-DIV. / EARL PETER ADD. 1-2	17-C
THE LA FONTAIN 1 ST & 2 ND ADD'S.	18-A
NAZARENE ADD. & 2 ND ADD'S.	19-A
CRYSTAL PARK	7-A
HULL'S ADD.	7-B
FORAKER-HISSONG ADD.	7-C
EARL P. PETER ADD'S A&B	16-A
HAMMER & HEINSMAN ESTATES	16-B
THOMAS SHAUL SUB-DIV.	17-C
LOUDON HEIGHTS SUB-DIV.	16-A
SUNNYBROOK GROVE	13
SOUTHLAND ADD.	20-A
PARKVIEW ADD.	18-B
VALLYWOOD PARK	34-A
NURSERY VIEW ADD.	18-B
HAMMER HEINSMAN #2	16-C

STALH ESTATES

29

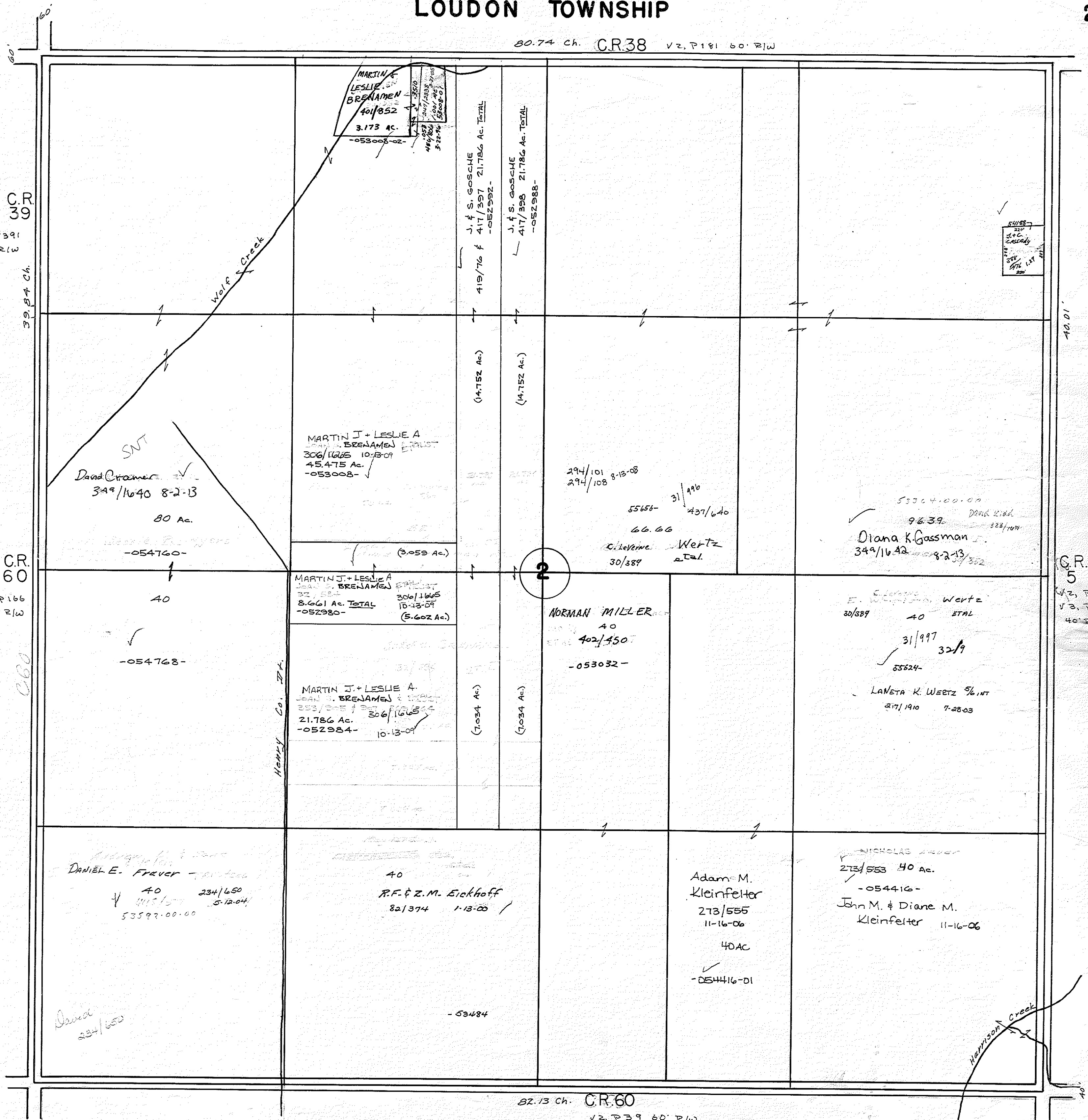
LOUDON TOWNSHIP

82.06 ch. C.R.38 V2, P 181 60' R/W



LOUDON TOWNSHIP

80.74 Ch. C.R.38 V2, P181 60' R/W



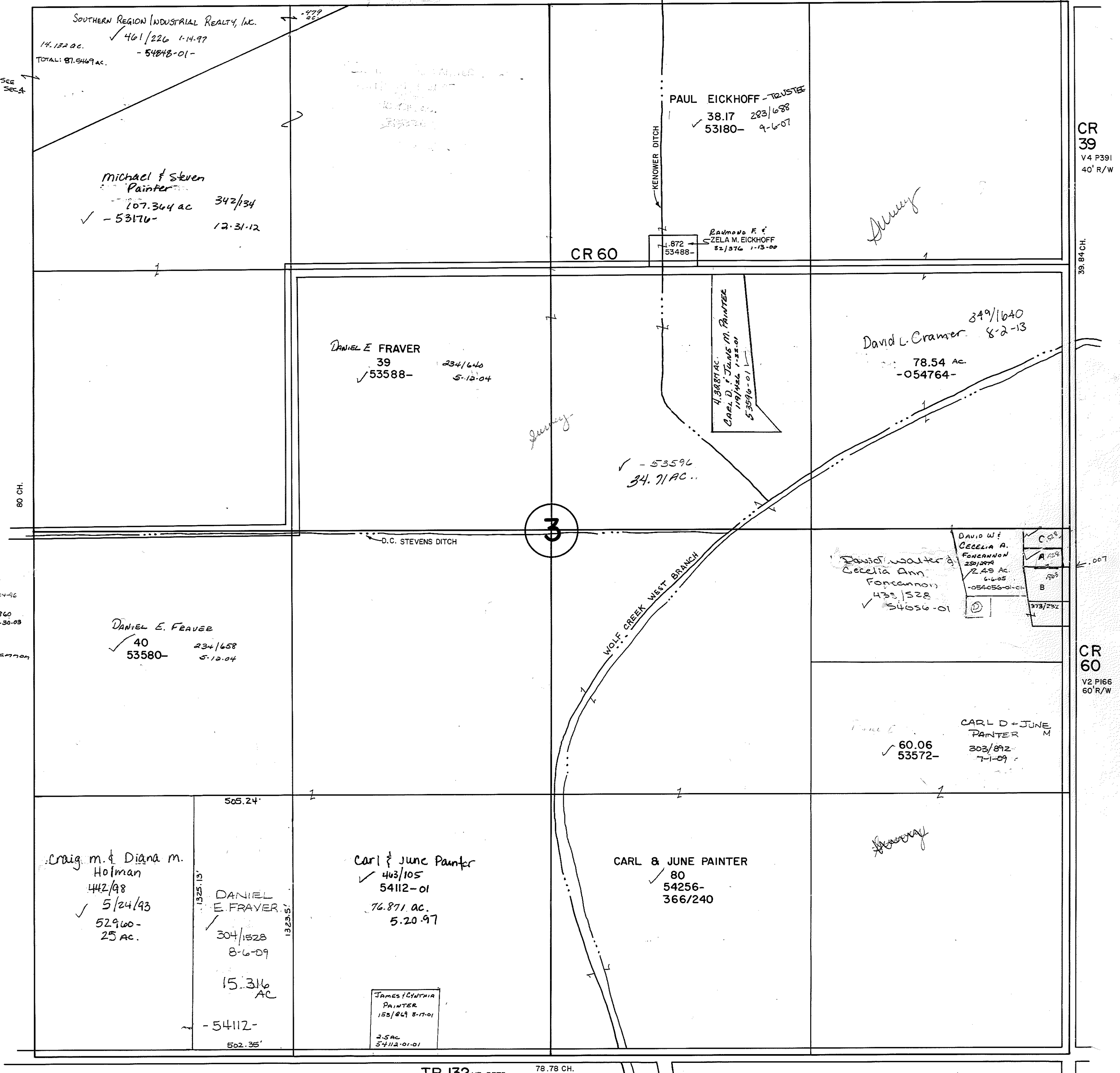
82.13 Ch. C.R.60 V2, P39 60' R/W

R

LOUDON TOWNSHIP

3

79.0 CH



SOUTHERN REGION INDUSTRIAL REALTY, INC.
 14.132 ac.
 ✓ 461/226 1-14-97
 - 54848-01-
 TOTAL: 81.5469 ac.

Michael & Steven
 Painter
 107.364 ac 347/34
 ✓ - 53176- 12-31-12

PAUL EICKHOFF - TRUSTEE
 ✓ 38.17 283/688
 53180- 9-6-07

RENEWER DITCH

CR 60

1.872
 53488-

Edwina F. &
 Szela M. Eickhoff
 82/876 1-13-00

39.84 CH

CR 39
 V4 P391
 40' R/W

80 CH

Daniel E. Fraver
 39
 ✓ 53588- 234/640
 5-12-04

34.71 ac.
 ✓ - 53596

4.3487 ac.
 Carl D. & June M. Painter
 1/9/1984 1-22-01
 53596-01

David L. Cramer
 349/1640
 8-2-13
 78.54 ac.
 - 054764-

39.84 CH

- ✓ (A) Sec. of Vet. Affairs
 53554056-42710-31/3074
- ✓ (B) Martin Juarez 457/801 6-24-96
 535654056-02 141156
- ✓ (C) Julie A. Romanko 217/2860
 528 ac. 54056-03 7-30-03
- ✓ (D) Walter Jr. & Elene Fancannon
 438/531 3379 ac.
 54056-01-02

D.C. STEVENS DITCH

Daniel E. Fraver
 40
 ✓ 53580- 234/658
 5-12-04

WOLF CREEK WEST BRANCH

David Walter &
 Cecelia Ann
 Fancannon
 ✓ 438/528
 54056-01

David W. &
 Cecelia A.
 Fancannon
 229/879
 2.49 ac.
 6-6-05
 -054056-01-cl
 378/292

CR 60
 V2 P166
 60' R/W

Carl & June Painter
 443/105
 54112-01
 76.871 ac.
 5-20-97

Carl & June Painter
 80
 ✓ 54256-
 366/240

505.24'

Craig M. & Diana M.
 Holman
 442/98
 ✓ 5/24/93
 52960-
 25 ac.

Daniel E. Fraver
 304/1528
 8-6-09
 15.316
 ac
 - 54112-

502.35'

James Cynthia
 Painter
 153/869 8-17-01
 2.5 ac
 54112-01-01

60.06
 ✓ 53572-

Carl D. & June
 Painter
 303/892
 7-1-09

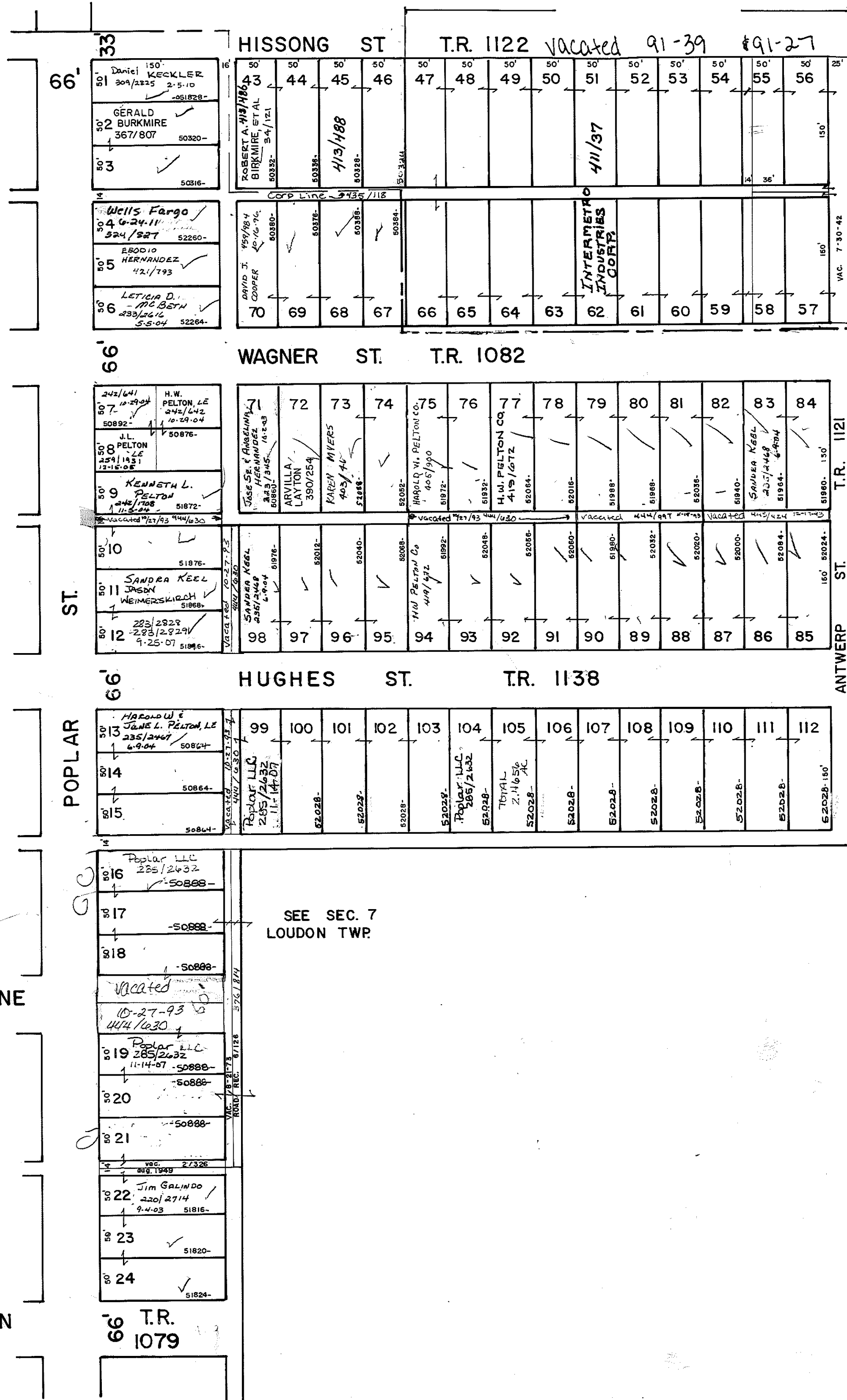
TR 132 V3 P375
 40' R/W

78.78 CH.

CROCKER'S CRYSTAL PARK ADDITION

S.E. 1/4 SEC. 7
PLAT 2 PG. 7


1" = 100'



HULL'S ADDITION

S.W. 1/4 SEC. 7

POSTORIA PLATS VOL. 2, PAGE 10



R

Hissong - Foraker JF Addition Vol 1 Pg 3


LOUDON TOWNSHIP

7C

FORAKER - HISSONG ADDITION

SEC. 7 LOUDON TWP.

SCALE: 1"=100'



RE-FLATTED AS SEE 7B

HULL'S ADDITION

DONALD & MARGARET DEVORE 409/26

POPULAR ST.

WOOD ST.

WOOD ST.

T.R. 20

MAIN ST.

TR-1122

FOSTORIA CORP LINE

WAGNER ST. T.R. 1082

HUGHS ST. T.R. 1138

AXLINE ST. T.R. 1143

ALLEN ST. T.R. 1079

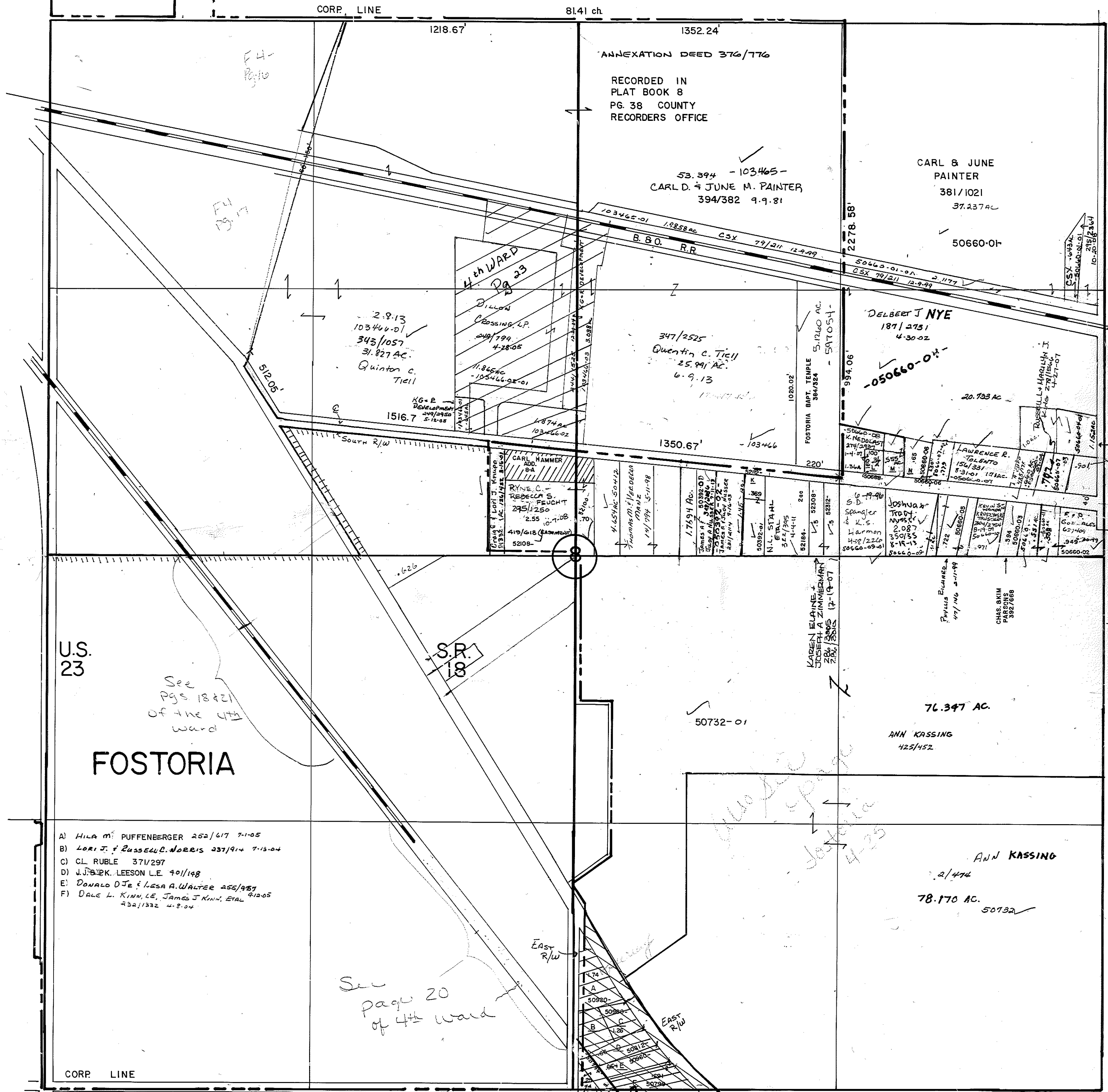
321 DANIEL & RITA BURTSE 122/552 2444 52220	336 335 334 333 38 37 36 35	147 39 40 41 42 43 44
CECIL & MARY THOMPSON 377/269 52232	MARILYN MILLER 358/379 50836	TODD BURNS 124/654 52304
MARGARET HORNOR 270/2339 50720	MARILYN MILLER 393/918 50836	TYRONE SAARZ 254/233 50744
	MARGARET HORNOR 270/2339 50720	CHAD E. PATTERSON 308/1406 52204

363 BETH A. MICHAEL COFFE 111/323 10-24-00 50424	364 365 366 367 368	331 332 333 334 335 336 337 338 339 340 341 342 343 344 345 346 347 348 349 350	BARB SZAFRINEC 393/470 50372
	ROBERT F. RHOODA RIFE 209/59 3-3-04 50896	JEAN M. GERTN 408/647 50884	ROBERT L. ED. DIANE L. FELCH 301/2725 5-20-09 52380
	ED. RADAS & M.L. DUNSON 50892	JEAN M. GERTN 408/647 50884	J.L. PELTON CO. LTD. 151/178 50880
	ALBERT A. SR. & MARILYN GILZMAN 12-14-07 50878	JEAN M. GERTN 408/647 50884	JEFFREY BRAD KENNEDY 931/832 10/1/90 5-18-00 52324

109 FRANK & DONNA CRAMER 379/469 50972	110 111 112 113 114	127 128 129 130 131 132	EMILY L. LAREMORE 31/762 10-5-98 50984
	FRÉDERICK A. EATHERTON 50540 269/1657 8-16-06	MARVIN & LEONA MARSHALL 372/259 52216	
	MICHAEL A. DINEZ 267/507 4-5-04 50520	DONALD R. & MARGARET DEVORE 406/718 50968	
	FRÉDERICK A. EATHERTON 50540 269/1657 8-16-06		

142 JASON & SHAWNA REIS 52368 252/829 7-1-05	143 144	133 134 135	CHRIS & C.E. COLE 445/12442 1-12-02 50908
	ANTHONY & LOLA LUCIUS 378/909 50422	J. SZABO 413/516 51000	
	G.P. & D.D. DIBLE 411/197		
	ANTHONY & LOLA LUCIUS 378/909 50422		

LOUDON TOWNSHIP



T.R
43

T.R.
116

- A) HILA M PUFFENBERGER 252/417 7-1-05
- B) LORI J. & RUSSELL C. MORRIS 237/914 7-13-04
- C) CL RUBLE 371/297
- D) J. J. & K. LEESON L.E. 401/148
- E) DONALD D. J. & LESA A. WALTER 255/487
- F) DALE L. KINN, L.E. JAMES J. KINN, ETAL 422/1322 4-2-04

- 330/1255 1-20-11
- 515/1220E
- G BRUCE G +
- JAMES A. BRUCE
- 235/26 6-10-07
- RUSSELL +
- MARILYN
- KING
- 279/249
- 5-15-07
- 05660-07-01
- 052112-
- (K) J. T. + J. L. MORRIS
- 372/64 4-28-00
- LJ - 50668 + 50669
- 2007 MEDICAL
- 416.1 - 411/33
- 214/171-1-07
- M) KIM L. TAYLOR
- 050606 - 2-5-08
- 288/139 2-5-08
- N) DAVID W. & LINDA
- BRANDESLEY
- 181/157 1-22-02

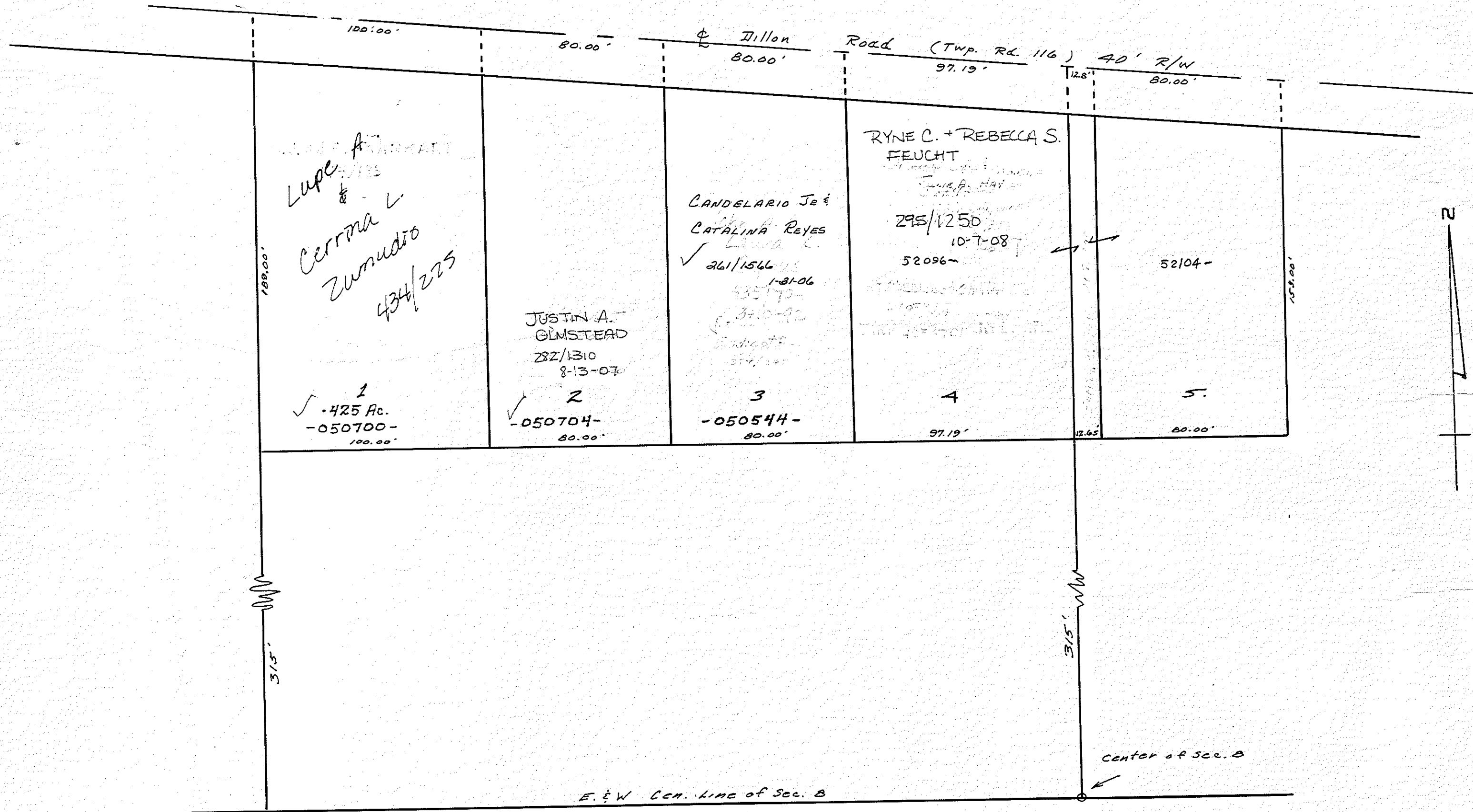
See
Pgs 18 & 21
of the 4th
ward

See
page 20
of 4th ward

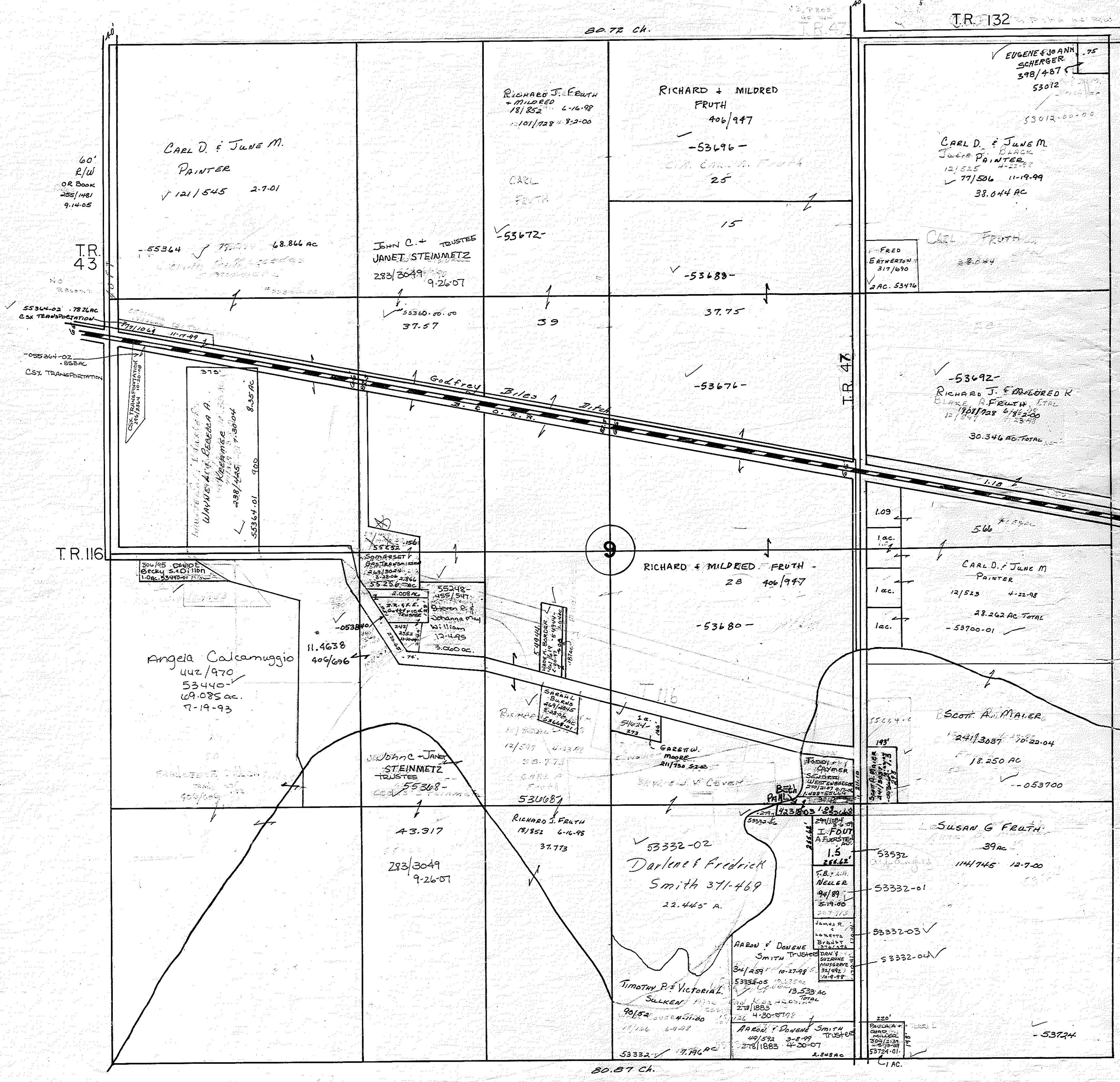
FOSTORIA 4TH
Pg 25

CARL HAMMER ADDITION

In the S. Central Part of the
N. 1/2 of Section 8 Loudon Twp.
Seneca County
Ohio



LOUDON TOWNSHIP

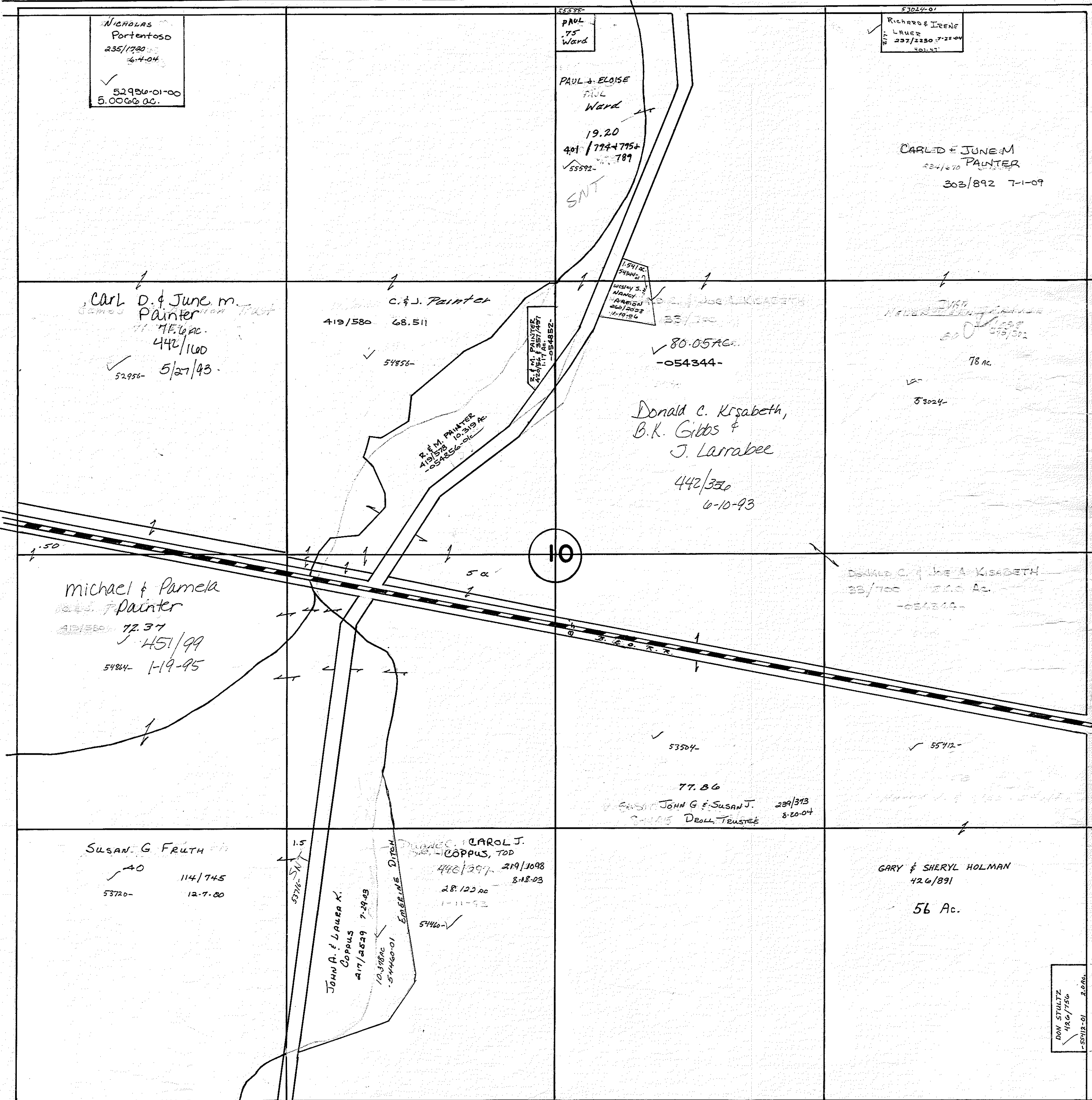


LOUDON TOWNSHIP

10

78.78 Ch.

T.R. 132 V3. P. 375 40' R/W



T.R. 59 V2, P. 39 40' R/W

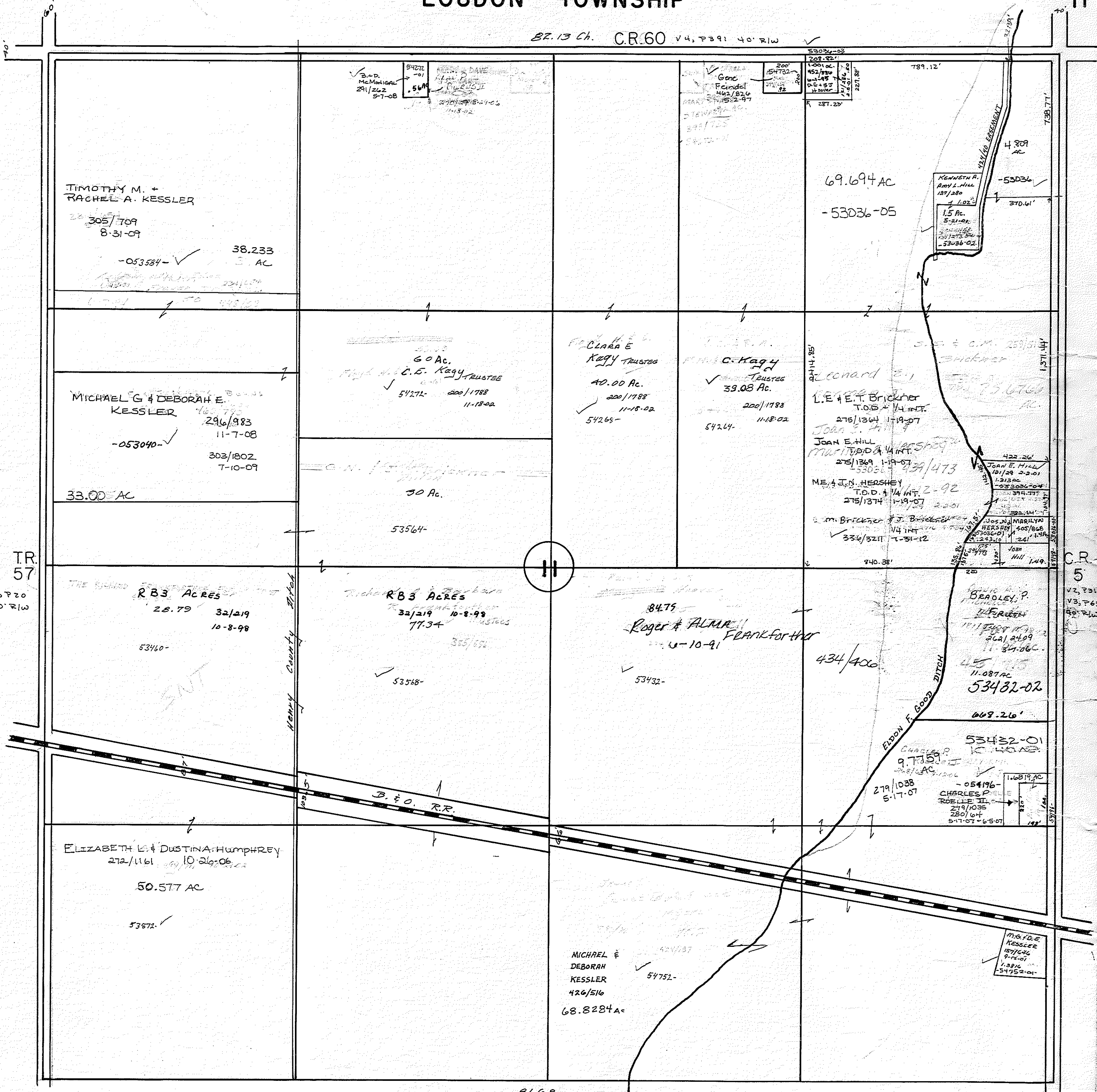
TR. 57 V2, P. 20 60' R/W

DON STULTZ 1426/1756 -55113-01 8.076

LOUDON TOWNSHIP

82.13 Ch. C.R. 60 V4, P391 40' R1W

11



T.R. 57

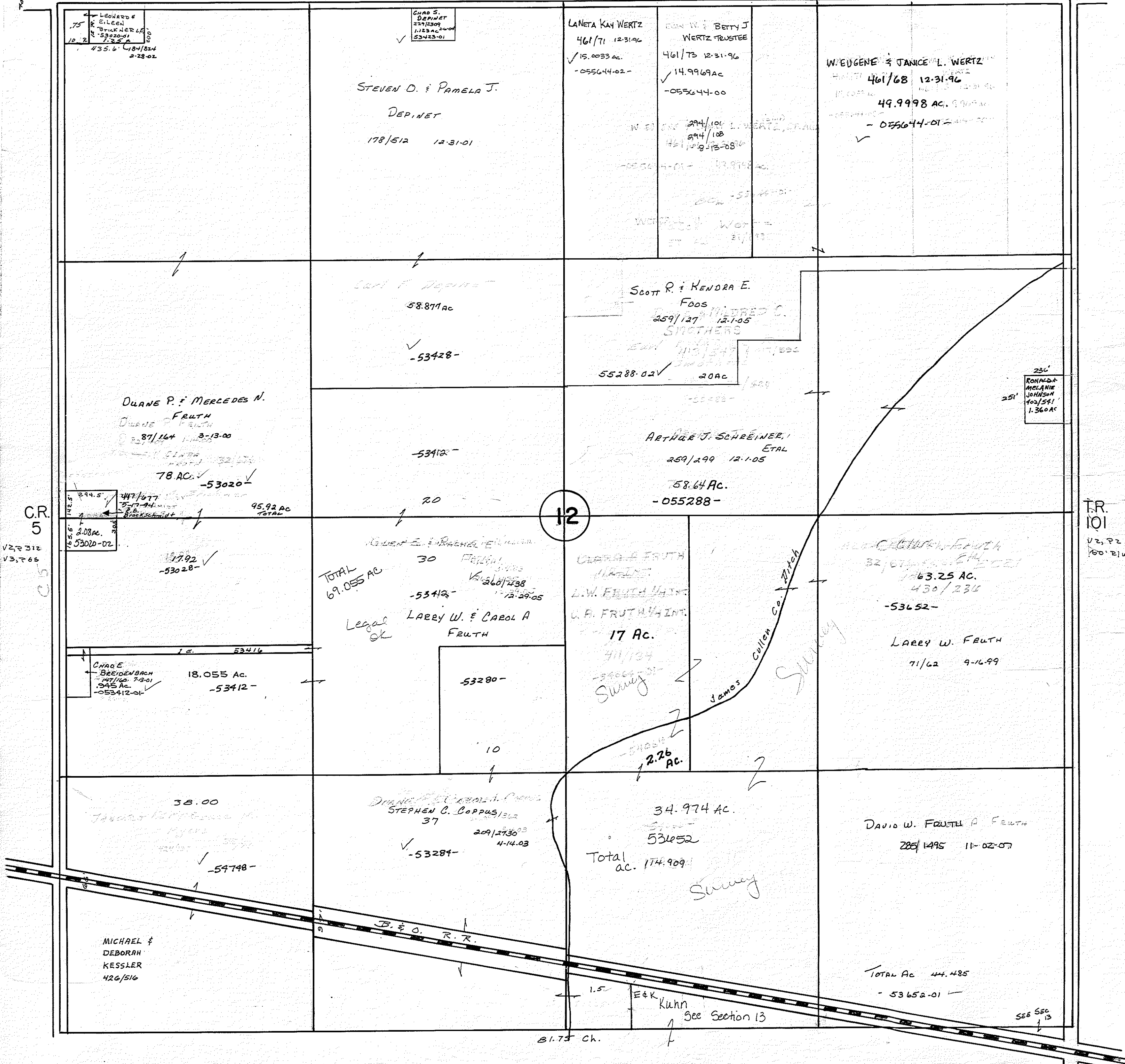
V2, P20
60' R1W

C.R. 5

V2, P312
V3, P45
60' R1W

81.68

82.00 Ch. T.R. 132-V3, P. 375 40' R/W



LEONARD & EILEEN
 435.6' 1/84/824
 2-28-02

CHAS S.
 DEPINET
 1123A, 1123B
 53423-01

LANETA KAY WERTZ
 461/71 12-31-96
 15.0033 ac.
 -055644-02-

W. EUGENE & JANICE L. WERTZ
 WERTZ TRUSTEE
 461/73 12-31-96
 14.9969 ac.
 -055644-00

W. EUGENE & JANICE L. WERTZ
 461/68 12-31-96
 49.9998 ac.
 -055644-01-

STEVEN D. & PAMELA J.
 DEPINET
 178/512 12-31-01

W. EUGENE & JANICE L. WERTZ, TRUSTEE
 461/101
 461/102
 461/103
 461/104
 461/105
 461/106
 461/107
 461/108
 461/109
 461/110
 461/111
 461/112
 461/113
 461/114
 461/115
 461/116
 461/117
 461/118
 461/119
 461/120

SCOTT R. & KENDRA E.
 FOSS
 259/127 12-1-05
 SINGERS
 55288.02
 20 ac

SCOTT R. & KENDRA E.
 FOSS
 259/127 12-1-05
 SINGERS
 55288.02
 20 ac

DUANE P. & MERCEDES N.
 FRUTH
 87/164 3-13-00
 78 AC.
 -53020-

ARTHUR J. SCHREINER, ETAL
 259/299 12-1-05
 58.64 AC.
 -055288-

236'
 251'
 RONALD & MELANIE JOHNSON
 405/581
 1.360 ac

12

TOTAL 69.055 AC
 30
 260/438
 12-29-05
 LARRY W. & CAROL A. FRUTH

CAROL A. FRUTH
 L.W. FRUTH TRUST
 L.W. FRUTH TRUST
 17 AC.
 411/134
 Sweeney

CAROL A. FRUTH
 32/014
 63.25 AC.
 430/234
 -53652-

LARRY W. FRUTH
 71/62 9-16-99

CHAD E. BEEDEMBACH
 18.055 AC.
 -53412-

53280-

2.26 AC.

38.00
 JAMES C. CULLEN
 54748-

STEPHEN C. COPPUS
 37
 209/2730
 4-14-03
 -53289-

34.974 AC.
 53652
 Total ac. 174.909
 Sweeney

DAVID W. FRUTH & FRUTH
 285/1495 11-02-07

MICHAEL & DEBORAH KESSLER
 426/516

TOTAL AC 444.485
 -53652-01

E & K Kuhn
 See Section 13

SEE SEC 13

81.75 Ch.

12/22/77

C.R. 5
 12.766

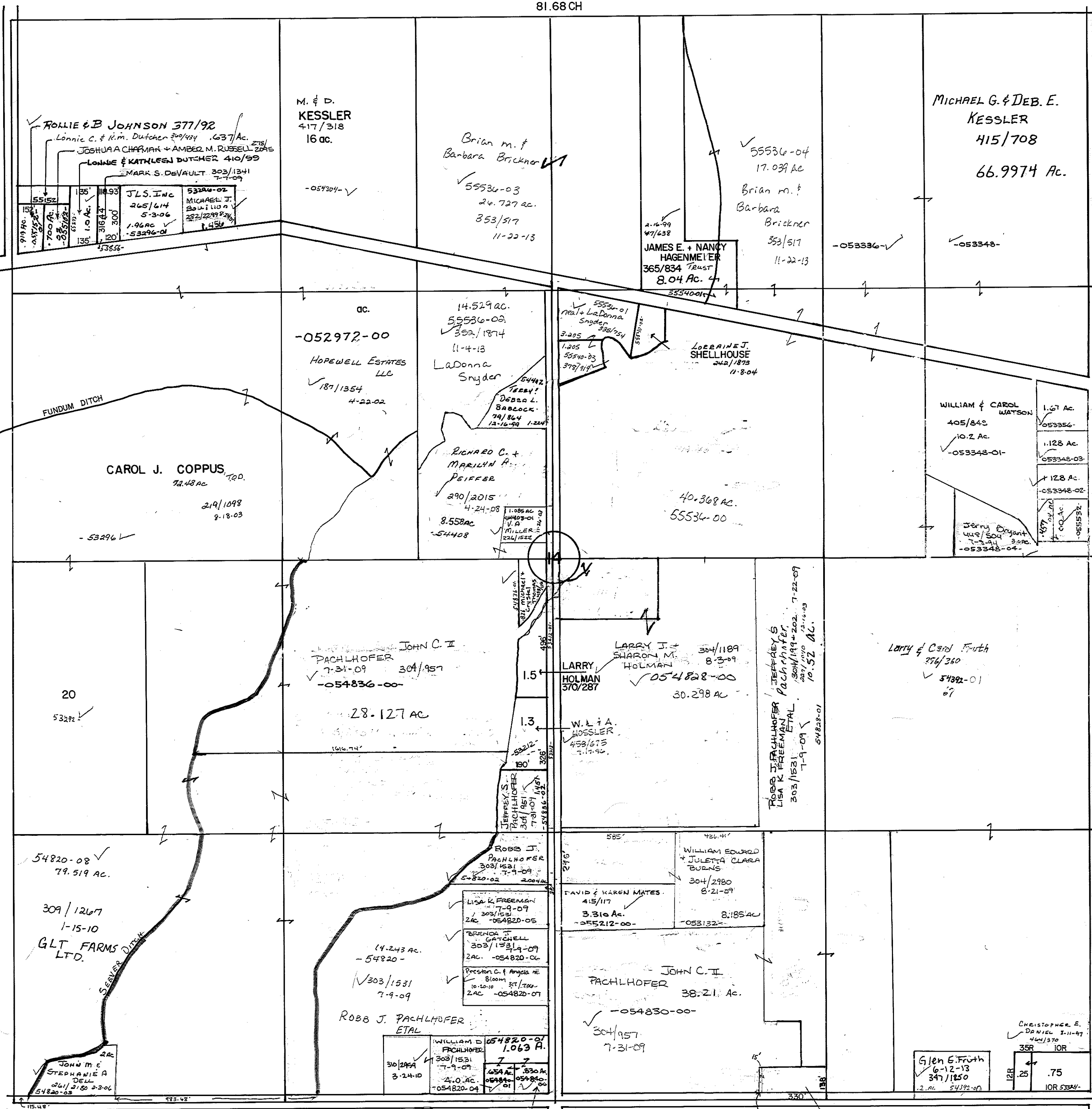
T.R. 101
 12.766

81.68 CH

T.R. 57
V2, P20
60' R/W

C.R. 5

S.R. 18



T.R. 66
V2, P2 60' R/W
V3, P2 55 30' R/W

Brenda J. Gatchell
310/2546
3-24-10
2.547 Ac. T.R. 87 NO Record

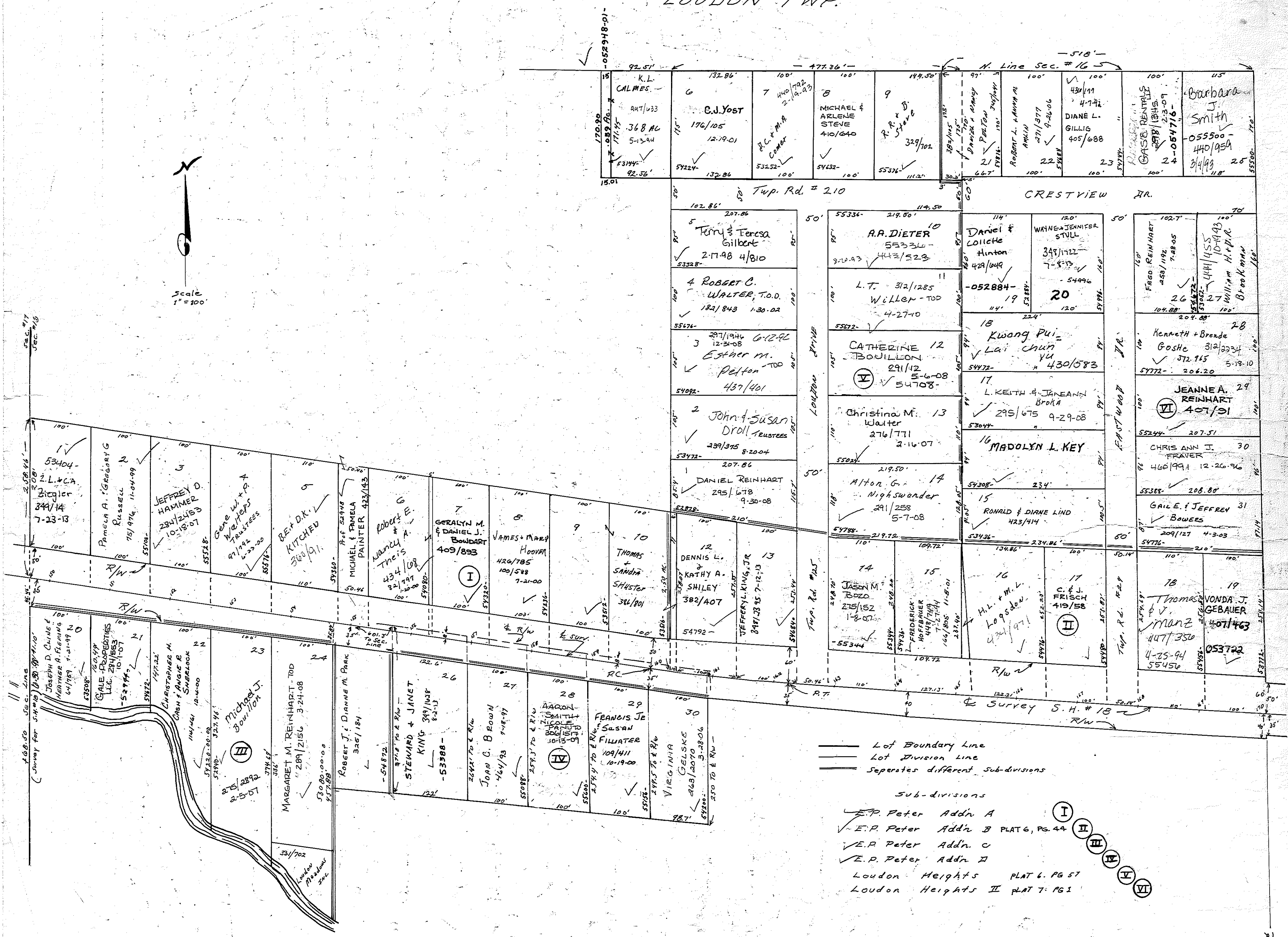
T.R. 112
VI, P42 60R/W
V2, P100
MICHAEL & JUDY THOMAS
104/507 1.0459 Ac.
255452-00 7-26-01

- Richard A. & Kathleen B. BERRY 5-10-92
- Brent A. & Pamela BERRY 9-1-92 6-15-92
- Gerald & Bonnie Lentz 3-6-193
- Thomas J. & Annette M. Kafelka 2-7-1997 7-7-06

SUB-DIVISIONS IN N.W. 1/4 SEC. #16
LOUDON TWP.

LOUDON TWP.

16-A



— Lot Boundary Line
 — Lot Division Line
 — Separates different sub-divisions

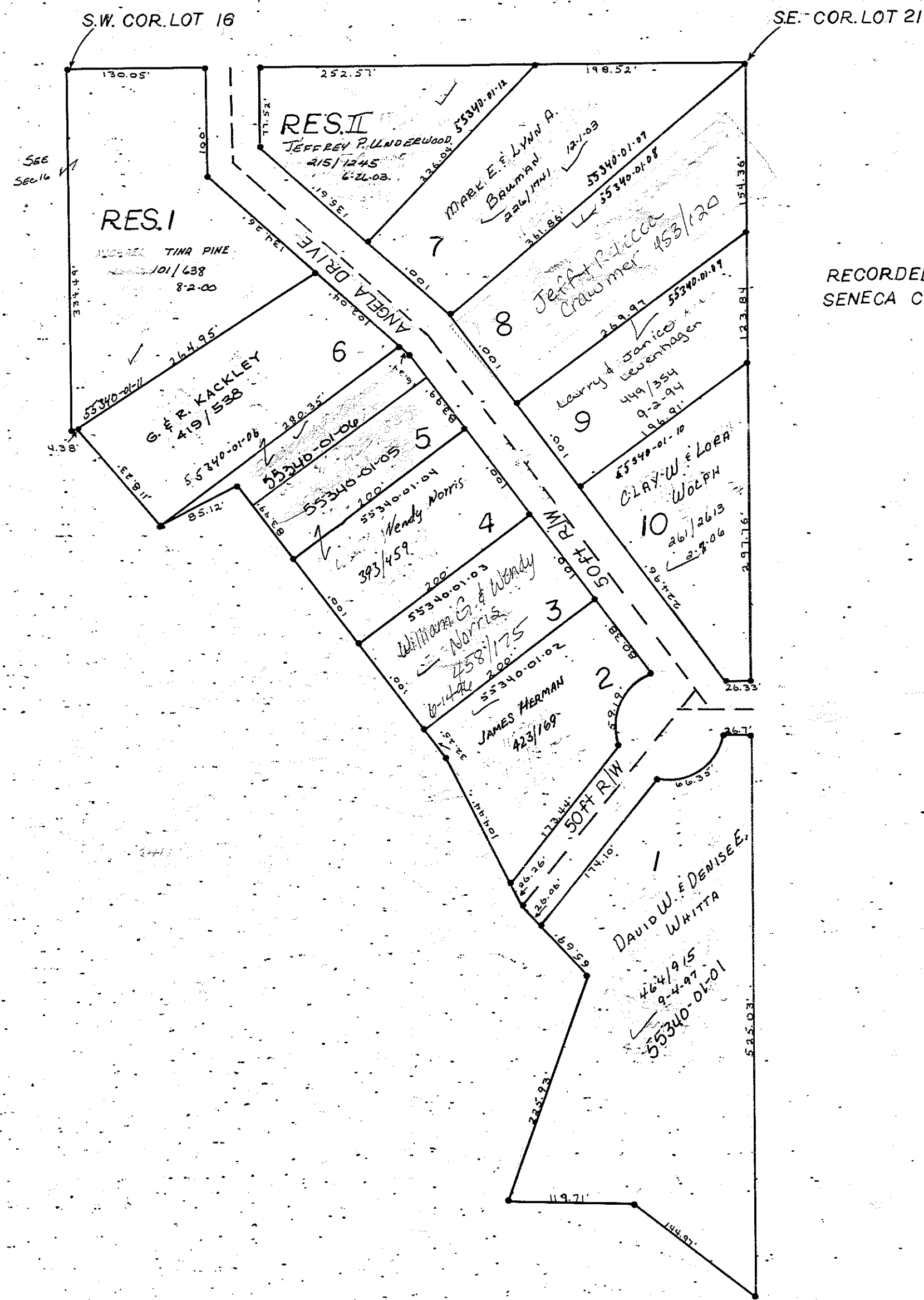
Sub-divisions
 ✓ E.P. Peter Addn A (I)
 ✓ E.P. Peter Addn B PLAT 6, PG. 44 (II)
 ✓ E.P. Peter Addn C (III)
 ✓ E.P. Peter Addn D (IV)
 Loudon Heights PLAT 6, PG 57 (V)
 Loudon Heights II PLAT 7, PG 1 (VI)

Curve Data
 RC = 15949.89 D = 2000'
 RT = 162+24.35 T = 113.39'
 PL = 161+11.28 L = 226.66'
 Δ = 4+32.44 R = 2864.79'
 ~ from State Highway Plans ~

Hammer - Heinsman Estates #2

North

1 inch = 100 feet



RECORDED PLAT BOOK 8 PAGE 48
SENECA COUNTY RECORDERS OFFICE

B

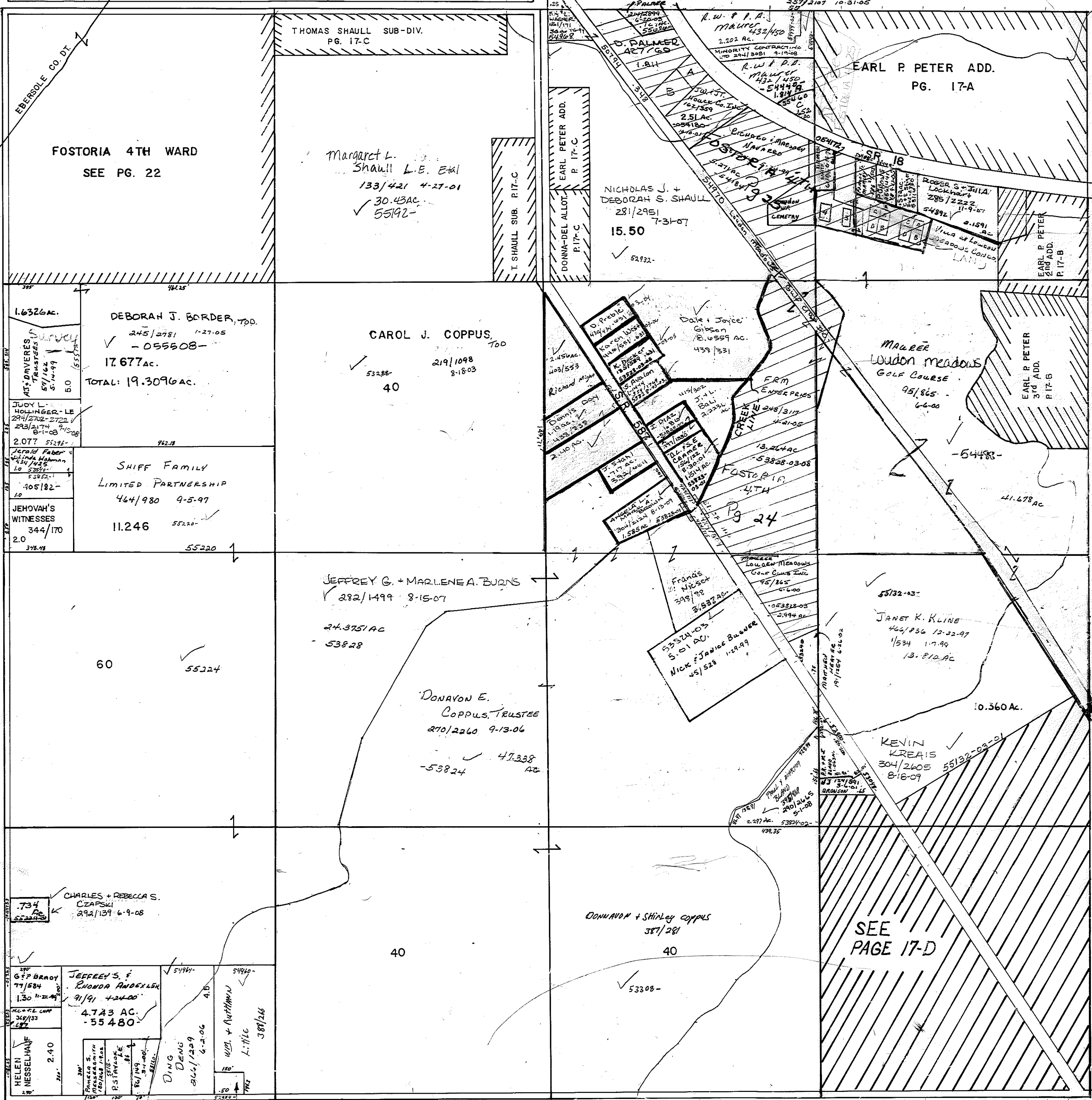
LOUDON TOWNSHIP

SCALE: 1"=330'

T.R. 114
V2, P345, 402 40' R/W

- ✓ A - J.R. & A.L. SAUSEDA
33 Ac. - 052805-
201/857 7-25-00
- ✓ B - J.R. & A.L. SAUSEDA
514 Ac. - 054176-
100/857 7-25-00
- C - Thomas R. J. & E.
STACE E. COOPER
257/217 10-31-05

- VILLAS AT LOUDON
MEADOWS CONDOMINIUM
LOUDON INVESTORS LTD
20/156 6-25-98
- BUILDING #1 - 11192
- 054500-01
- A-01 STEVEN J. REINHART
251/271 7-18-05
- B-02 R.E. J. & M. M. TRUSTEES
207/834 9-15-01
- C-03 HELEN A. BEEBE 49/18 9-9-99
- D-04 REBECCA A. CAMERON
234/271 5-24-04
- BUILDING #2 - 11194-1
A-05 SUSAN ANN CARROLL
351/137 6-21-05
- B-06 J.S. & M. LAUSCHIN
103/285 10-16-01
- C-07 R.C. & M.C. WILLIAMS
181/262 10-15-02
- D-08 D.C. & L. DARRINGTON
191/207 11-02
- BUILDING #3 OWNED BY
ROBERT CASE 130/594 4-10-01
- BUILDING #4 - 11198 8-21-02
- 054500-01 144/125
- A-09
- B-10 KATHY J. LEE
104/255 8-26-02
- D-11 M.L. P. & J.S. SOUTHER
236/1086 6-24-04
- BUILDING #5 - 11196 12-0-02
- 054500-01 201/284
- A-12 DONALD HAMPTON JR
203/194 1-6-03
- B-13 DONALD & J. FARRIS
207/140 12-16-03
- D-14 THOMAS L. EVANS
233/2305 5-4-04



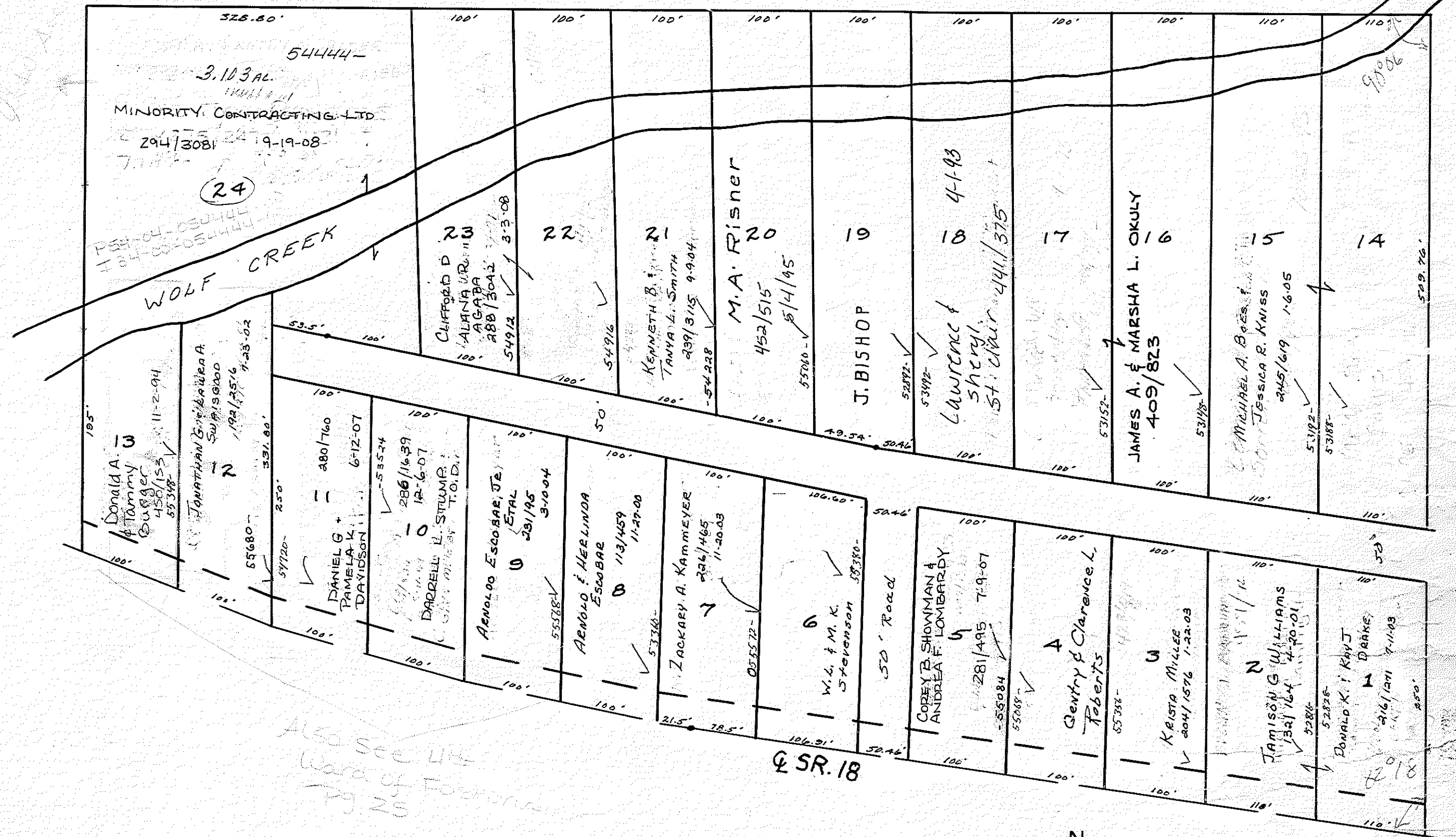
SR 23/199

SEE SECTION 16 FOR OWNER

SEE PAGE 17-D


T.R. 112
V1, P42
V2, P100

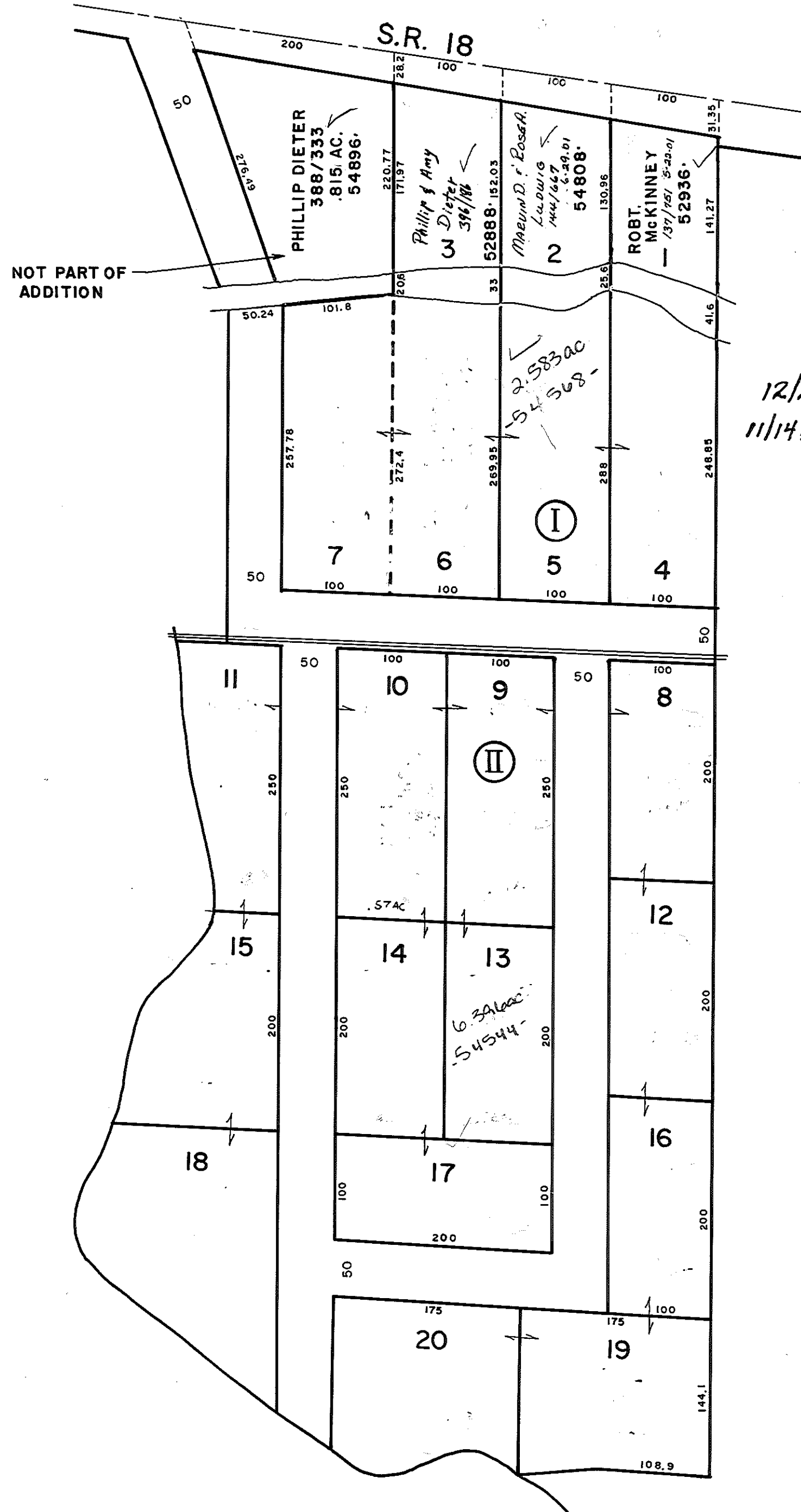
60' R/W



EARL P. PETER ADDITION PB. 5; PG. 33, 34

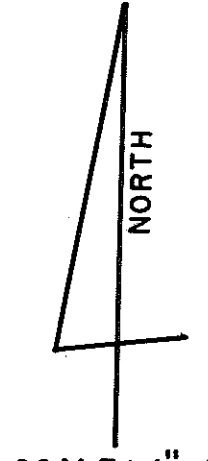
The N. Pt of the E. 1/2 of the N.E. 1/4 of Sec. #17 Loudon Township, Seneca County, Ohio.





12/22/195 EARL P. PETER 2ND ADD. (I) Vol. 5, Pg. 35 (54563)
 11/14/1956 EARL P. PETER 3RD ADD. (II) Vol. 5, Pg. 5X (54544)

Both Addr's. are
 owned by
 MAURER Loudon meadows
 GOLF COURSE
 95/865
 6-4-00



SCALE: 1" = 100'

T. R. 114

200 96.73 A. J. & K. A. WARD 55580 96.73	96.73 16 284/3015 10-22-87 55584	50	104.7 200 B. A. NYE 54800 104.7	104.7 14 WILFRED COUGHLIN 318/4895 5-14-10 54928	104.7 13 MARGARET L. LE & NICHOLAS SHAULL 183/421 4-27-01 136/211 5-14-01 55196	104.7 12 LA DONNA BAUER 657/457 4-5-08 52844	104.7 11 DEBORAH K. DONALDSON 296/2035 11-20-08 52848	104.7 10 L. CONINE 4-16/528 53376	50	100 MARGARET L. LE & NICHOLAS SHAULL 133/421 4-27-01 136/211 5-14-01 55208	125 DEBRA E. REINHART 295/2103 10-24-08 55384
--	--	----	---	---	--	---	--	---	----	--	---

NE COR. NW 1/4 SEC. 17

LOTS 1, 2, 3, 7, 9, & 13
owned by
Margaret L.
L.E. Etal 450/173 11-3-94

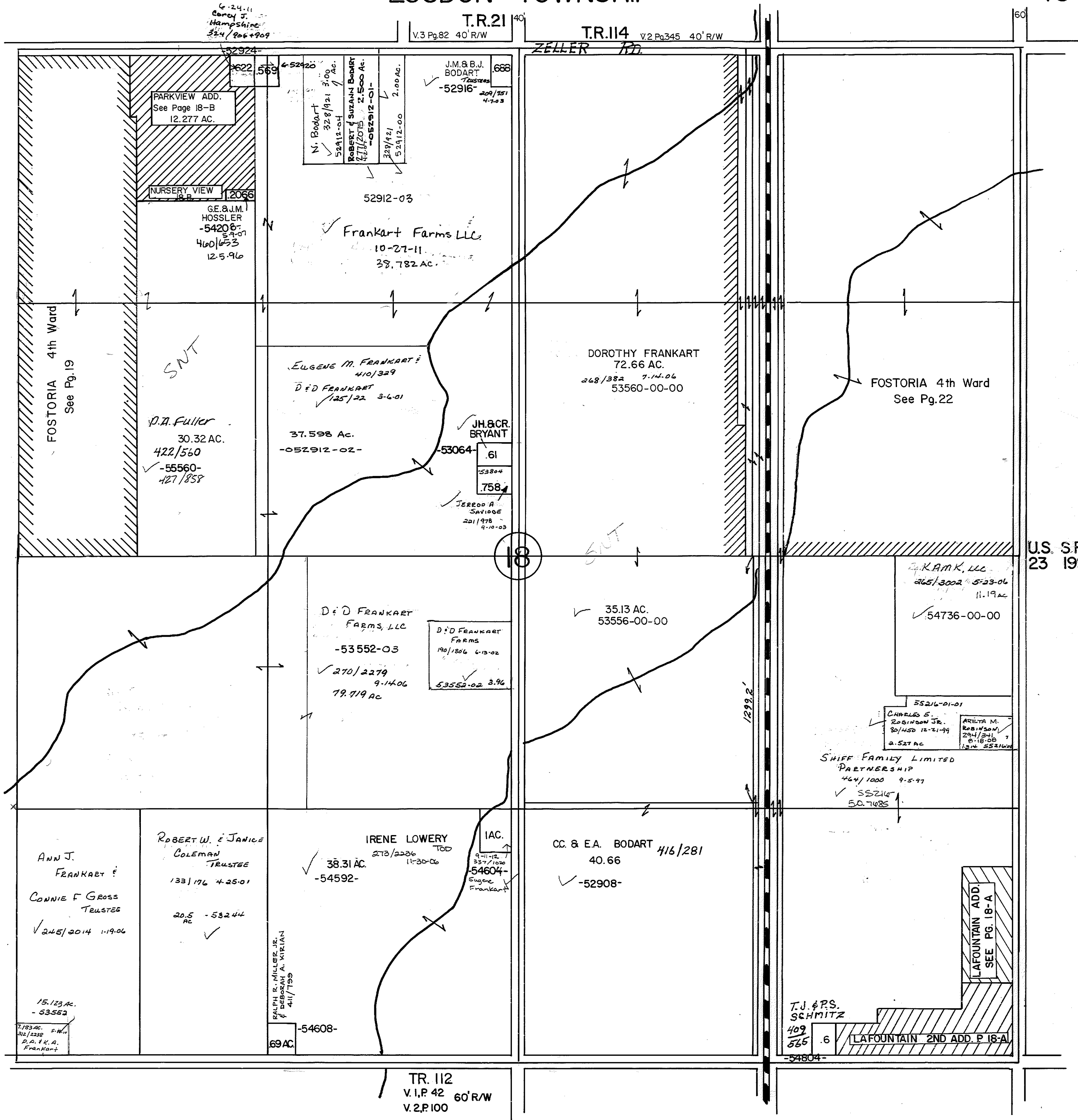
THOMAS SHAULL SUBD. (I)
DONNA-DEL SUBD. (II)
EARL P. PETER ADD. 1-Z (III)

200 100 MARGARET L. LE & NICHOLAS SHAULL 133/421 4-27-01 136/211 5-14-01 55200	100 6 STEPHEN BOUILLON 385/245 54396	100 5 GERALD & P. HOERIG TRUSTEES 200/1366 11-18-02 54160	100 4 LAWRENCE G. & MERRI L. GANSE 434/519 53456	100 3 MARGARET L. LE & NICHOLAS SHAULL 133/421 4-27-01 136/211 5-14-01 55204	100 2 55184	104.45 100 55188
---	--	--	--	---	-------------------	------------------------

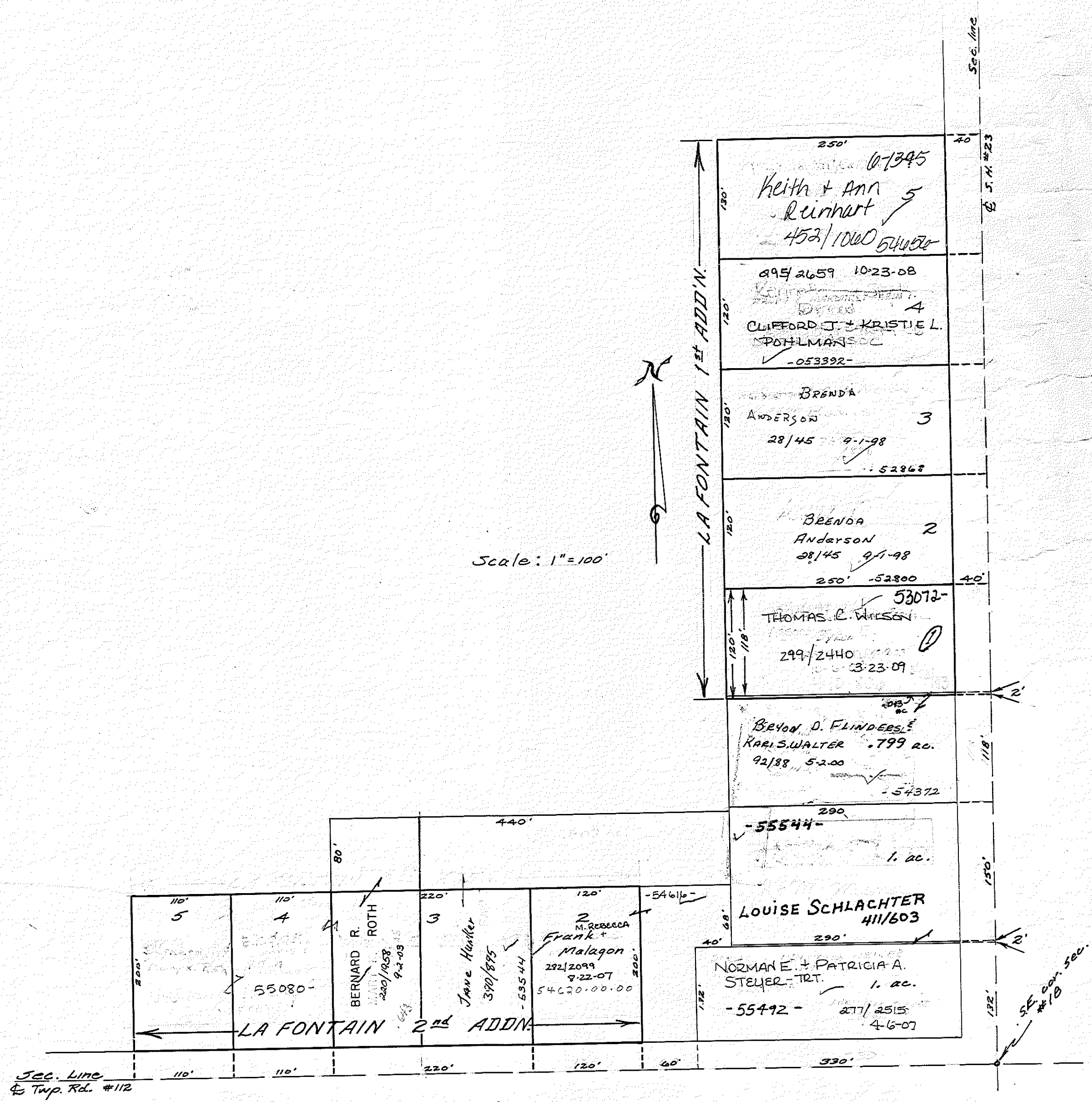
S. R. 587 66' R/W

200 100 MICHAEL & SUSAN EGBERT 450/702 12-16-84 53480	100 7 HAROLD J. LOWERY 54376	100 6 A. J. & S. A. CLUSE 412/572 53068	100 5 DANIEL & LAURA RITZLER 403/85 55064	100 4 SHANNON L. & LISA A. BLASER 279/926 5-16-07 55516	5.0 DELLA DR. 1231/2391 -54894	100 3 TONY L. & LOUISE BRADY 262/104 2-15-06 55144	75 2 D. & J. MOSIER 276/3115 3-13-07 54724	25 1 RICHARD A. STEWART & TONNA J. HOFFBAUER 188/2646 5-14-02 554168
--	---------------------------------------	---	---	--	--------------------------------------	--	--	--

LOUDON TOWNSHIP



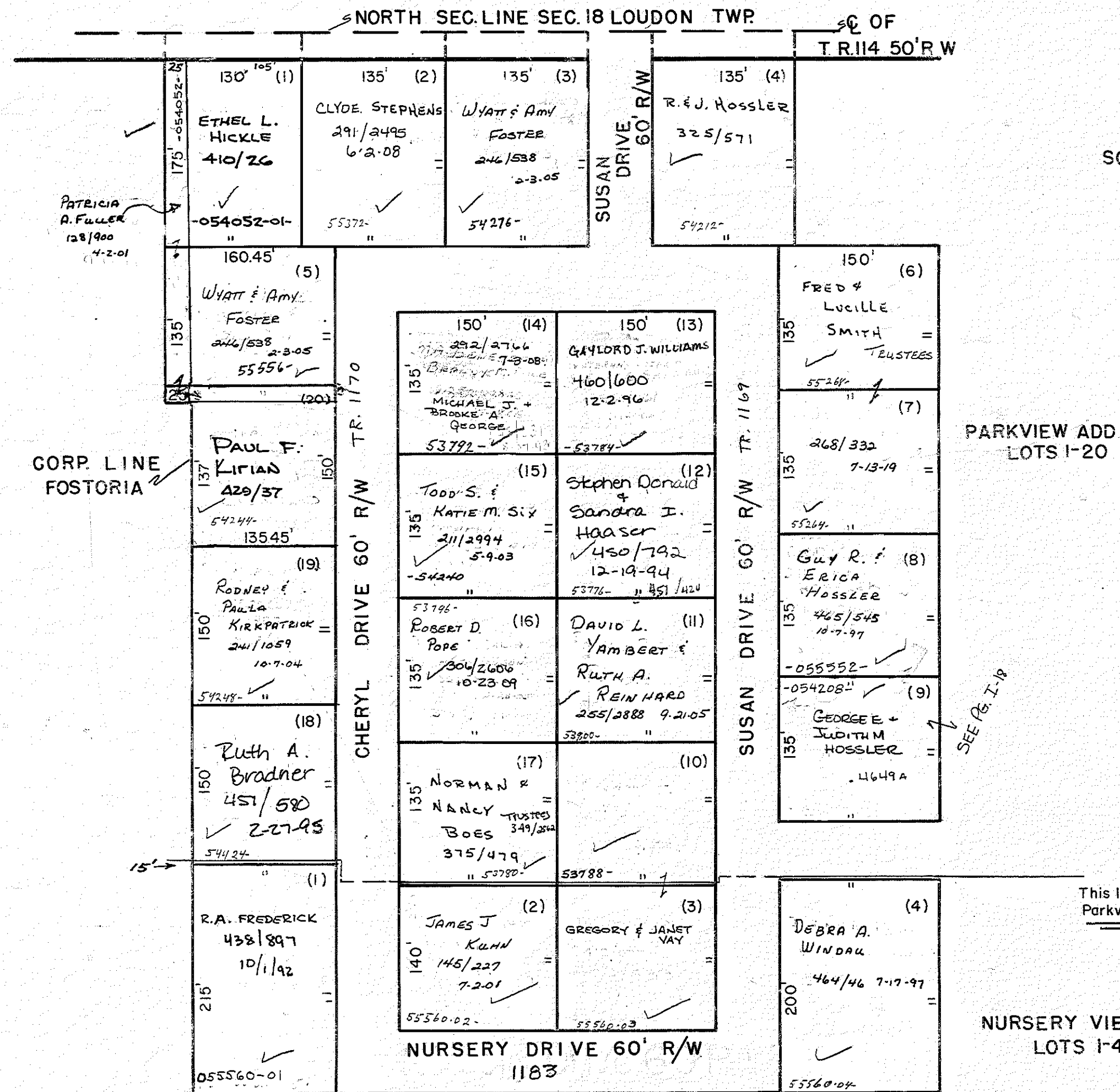
THE LA FONTAIN 1st & 2nd ADDITIONS
AND UNPLATTED LANDS
lying in the S.E. corner of Sec. #18
LOUJON TWP.



Parkview & Nursery Add.
Vol. 7 Pg. 10 Vol. 8 Pg. 15

NORTH

SCALE 1"=100'

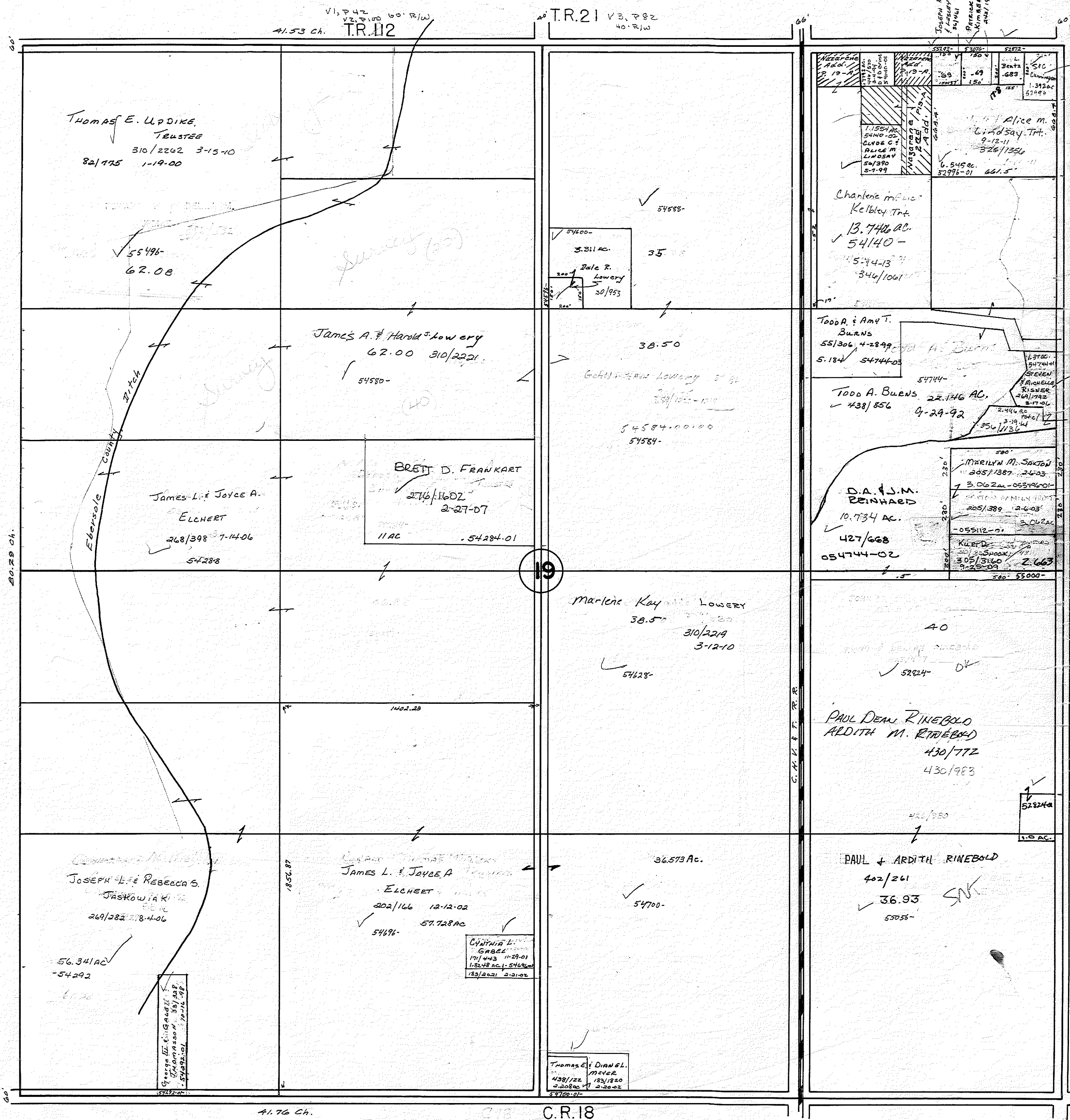


PARKVIEW ADD
LOTS 1-20

NURSERY VIEW ADD
LOTS 1-4

This line is to separate the
Parkview & Nursery View Add.

LOUDON TOWNSHIP



R

V1, P 42
V2, P 100 60' R/W
41.53 Ch. TR.12

TR.21 V3, P 82
40' R/W

Josiah Rumsdell
of Loudon County
1794/1804
Patrick G. James
1804/1807 1804

60.29 Ch.

19

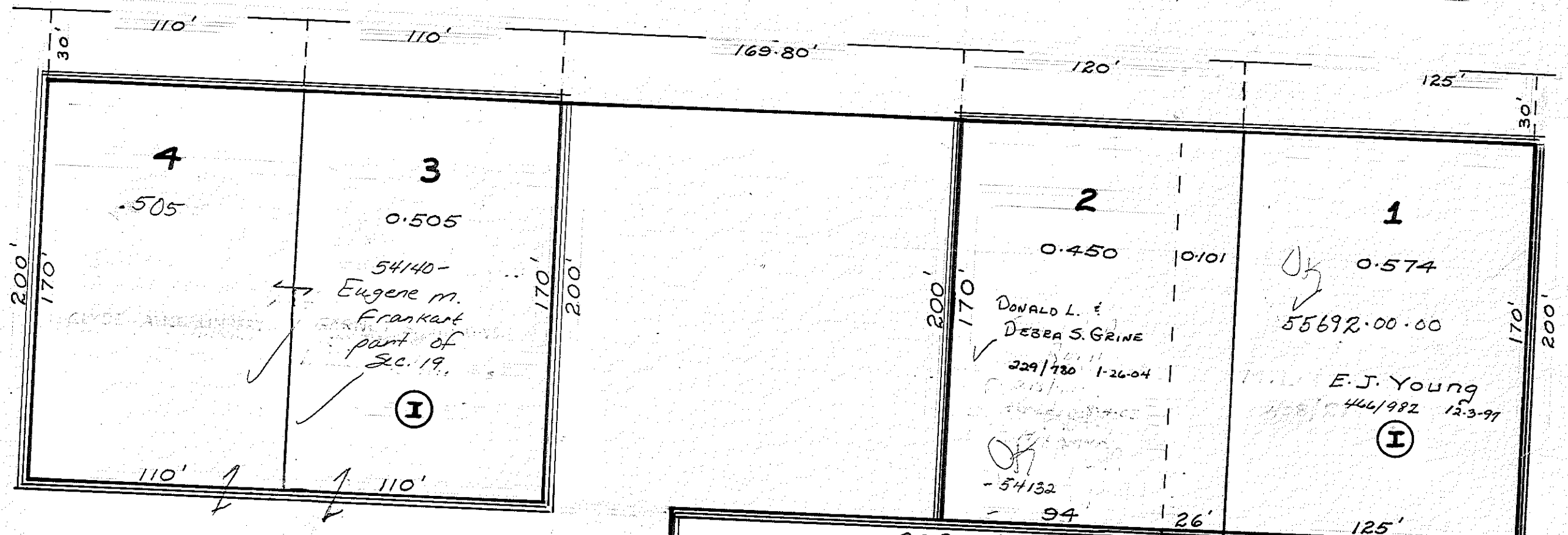
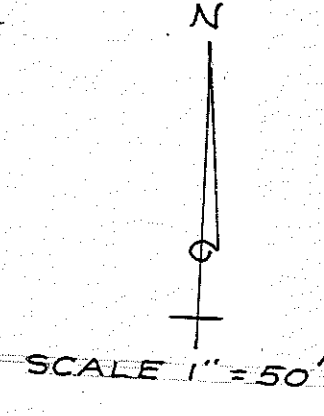
S.R.
23-199

41.76 Ch.

C.R.18
V2, P 20 60' R/W

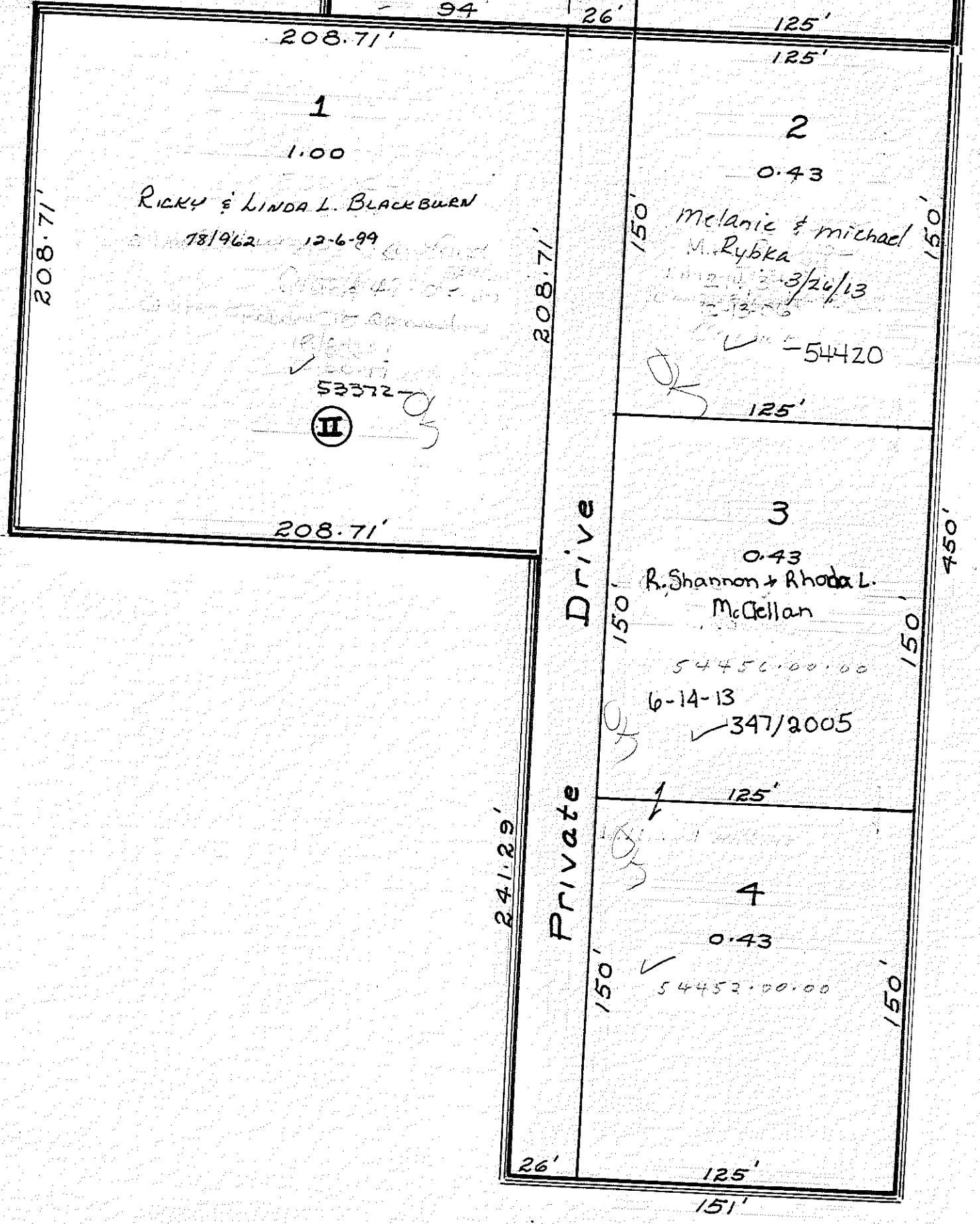
NAZARENE ADDITION
 N. Pt. of the E 1/2 of the NE 1/4 Sec. #19
 Loudon Twp.

19-A



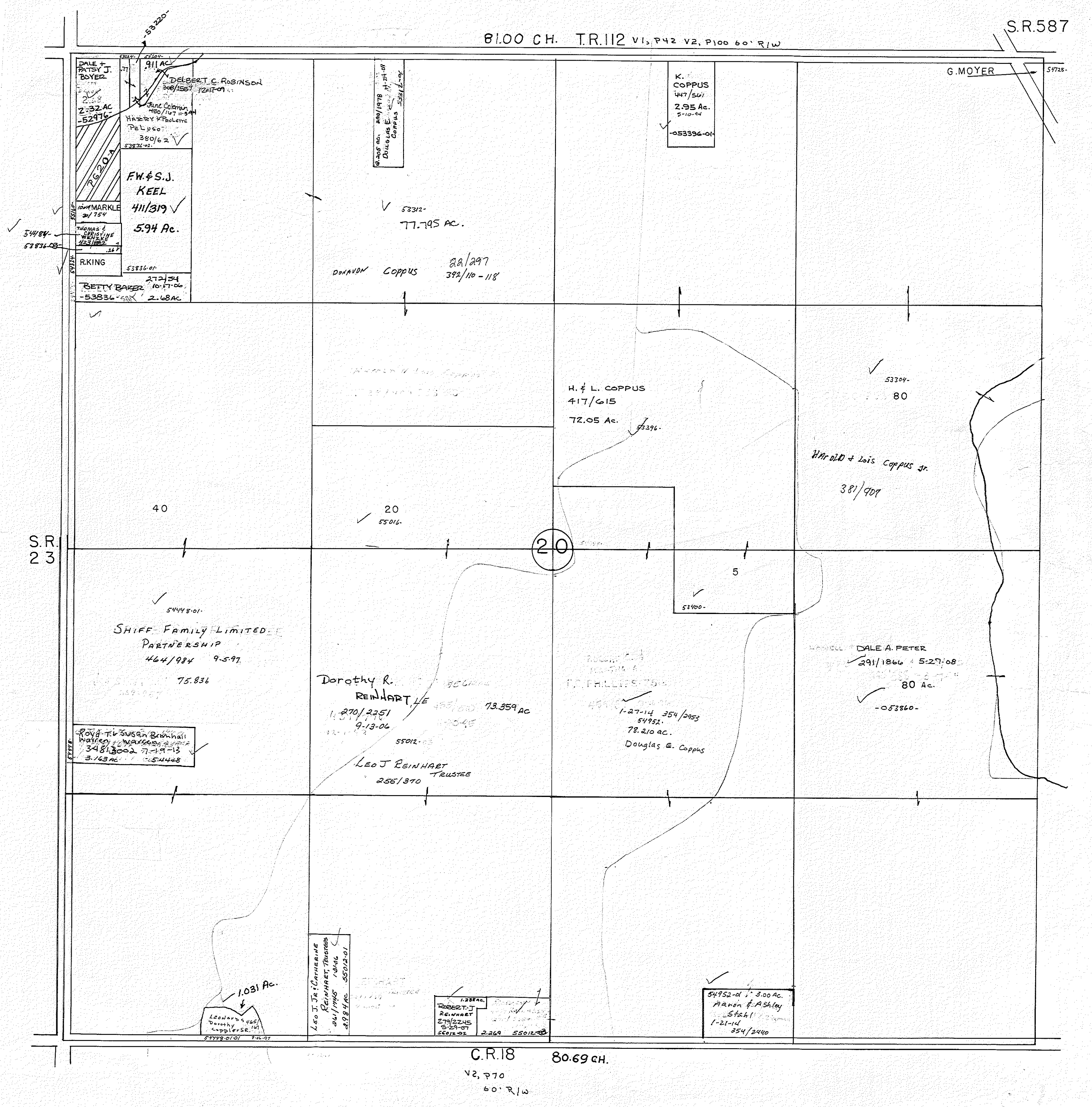
NAZARENE 2ND ADDITION

- LEGEND
 NAZARENE ADDITION (I)
 NAZARENE 2ND ADDITION (II)
 Separates Subdivisions



61.00 CH. T.R.112 V1, P42 V2, P100 60' R/W

S.R.587



DALE + PATSY J. BOYER
2-32-24
52976
9.11 AC.
DELBERT C. ROBINSON
308/1587 12-21-09
HARRY W. PALMER
De Leo
380/62
53836-02
F.W. & S.J. KEEL
411/319
5.94 AC.
MARKLE
2/784
THOMAS E. WILSON
123/188
R.KING
53836-01
BETTY BARBER
10-17-00
53836-01
2.68 AC.

53212-
77.795 AC.
DAVID COPPUS
82/297
392/110-118

K. COPPUS
447/561
2.95 AC.
5-10-44
-053396-01

40
5448-01
SHIFF FAMILY LIMITED PARTNERSHIP
464/984 9-5-97
75.836

20
55016-
Dorothy R. REINHART
1-27-01 2-25-01
9-13-04
55012-03
LEO J. REINHART TRUSTEE
255/370

5
53400-
H. & L. COPPUS
417/615
72.05 AC.
53396-
DALE A. PETER
291/1866 5-27-08
80 AC.
-053860-
DALE A. PETER
291/1866 5-27-08
80 AC.
-053860-
DALE A. PETER
291/1866 5-27-08
80 AC.
-053860-

53304-
80
Harold + Lois COPPUS JR.
381/907

ROYD + SUSAN BRINHALL
WATNEY
34813002 7-19-13
3.763 AC.
54448

LEO J. REINHART TRUSTEE
255/370

ROBERT J. REINHART
1-27-14 354/2953
54952-
78.210 AC.
Douglas E. Coppus

DALE A. PETER
291/1866 5-27-08
80 AC.
-053860-

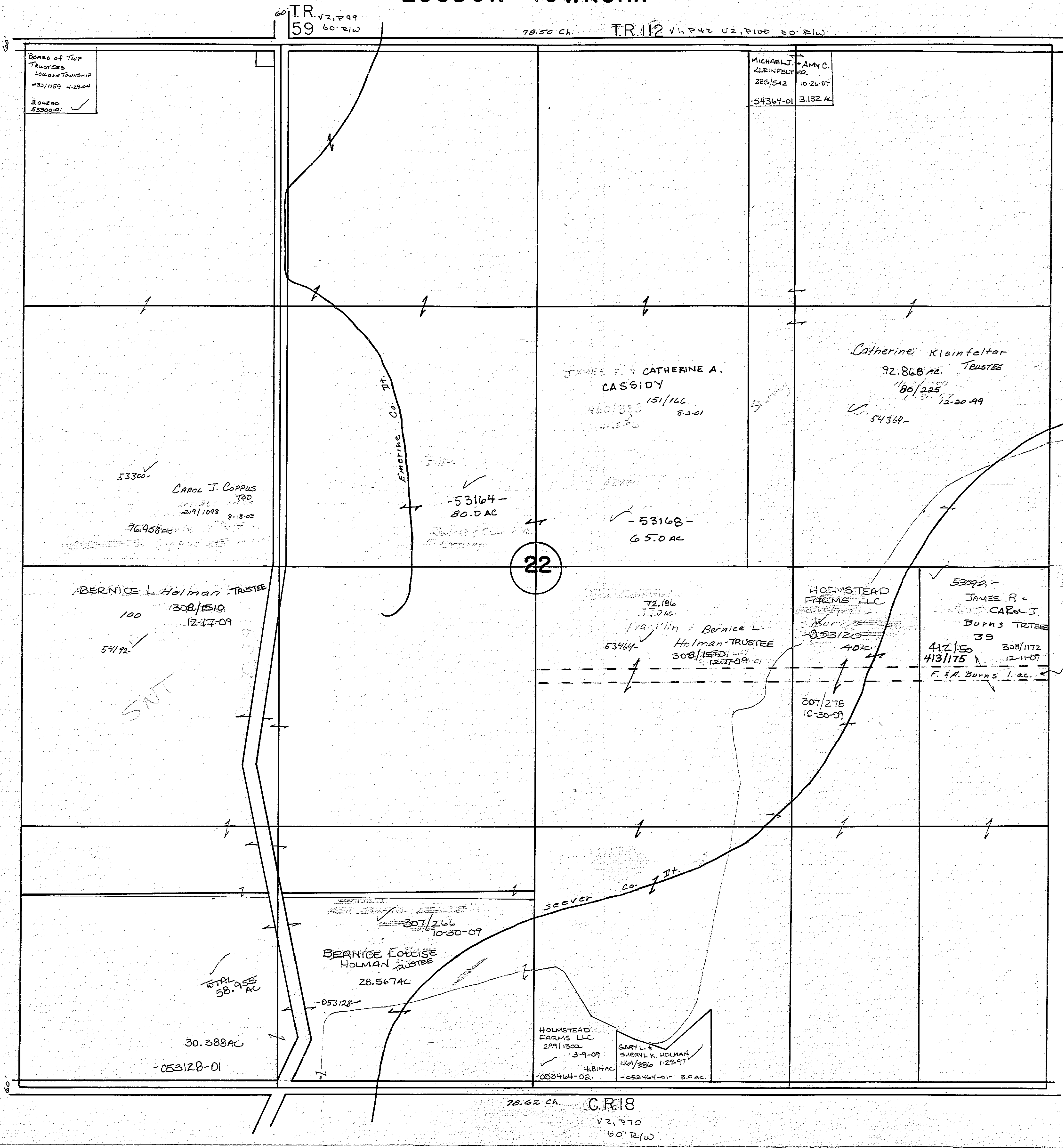
1.031 AC.
LEONARD + DENISE COPPUS
54448-01 7-16-07

LEO J. REINHART TRUSTEE
255/370

ROBERT J. REINHART
279/2245
5-29-07
55012-03
2.269

54952-01 3.00 AC.
AARON F. ASHLEY
Stahl
1-21-14
354/2440

C.R.18 80.69 CH.
V2, P70
60' R/W



Board of Twp Trustees Loudon Township 233/1159 4-29-04
3042 AC ✓
53300-01

MICHAEL J. KLEINFELDER
285/542 10-26-07
-54364-01 3.132 AC

22

SNT

(Mad River)
M.Y. & S.L. RR

60' T.R. V2, P99
59 60' R/W

78.50 CH. T.R. 112 V1, P42 U2, P100 60' R/W

78.62 CH. C.R. 18
V2, P70
60' R/W

LOUDON TOWNSHIP

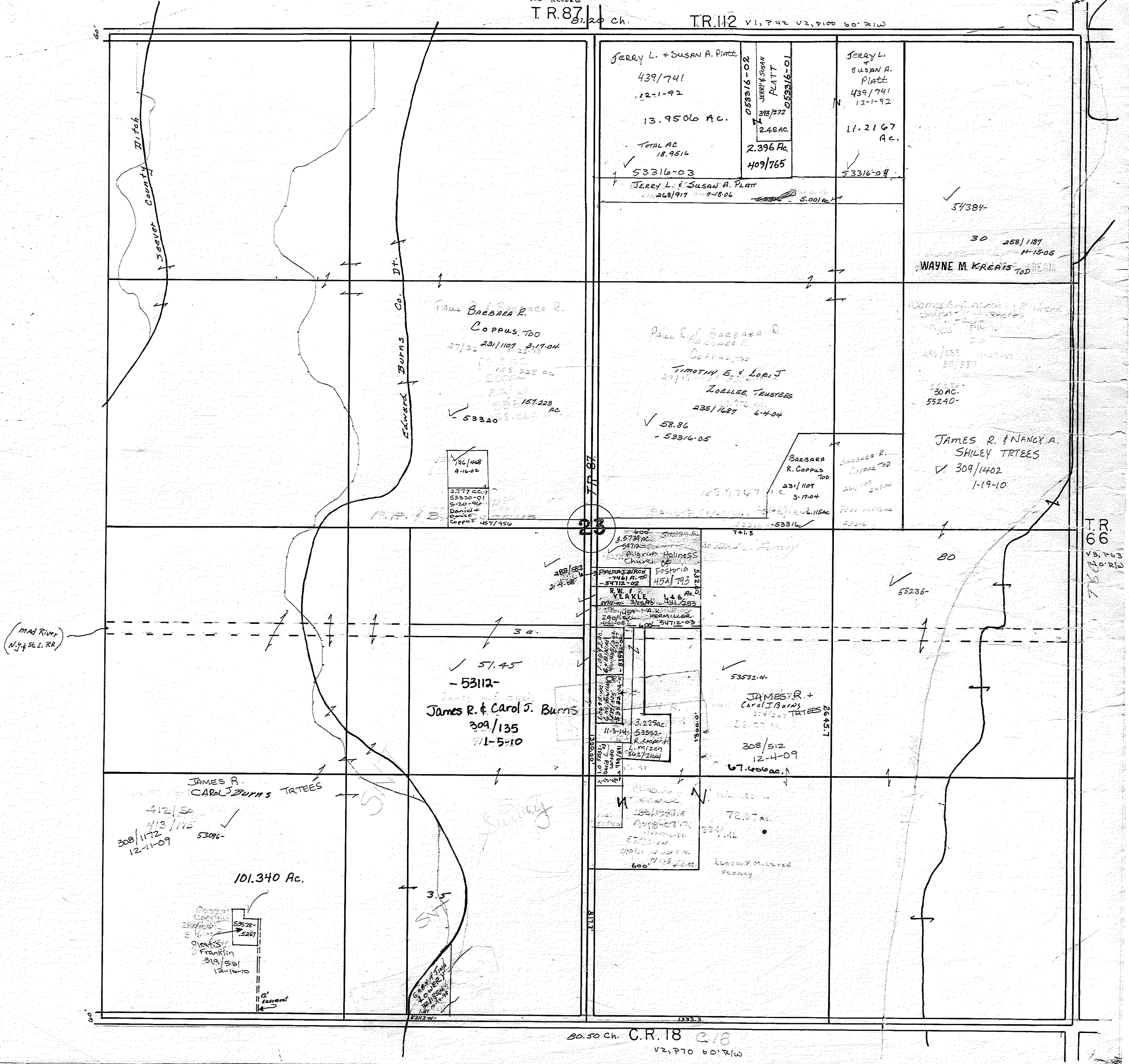
23

No Record
T.R. 87

87.20 ch.

T.R. 112

V1, 742 V2, 8100 60' R/W

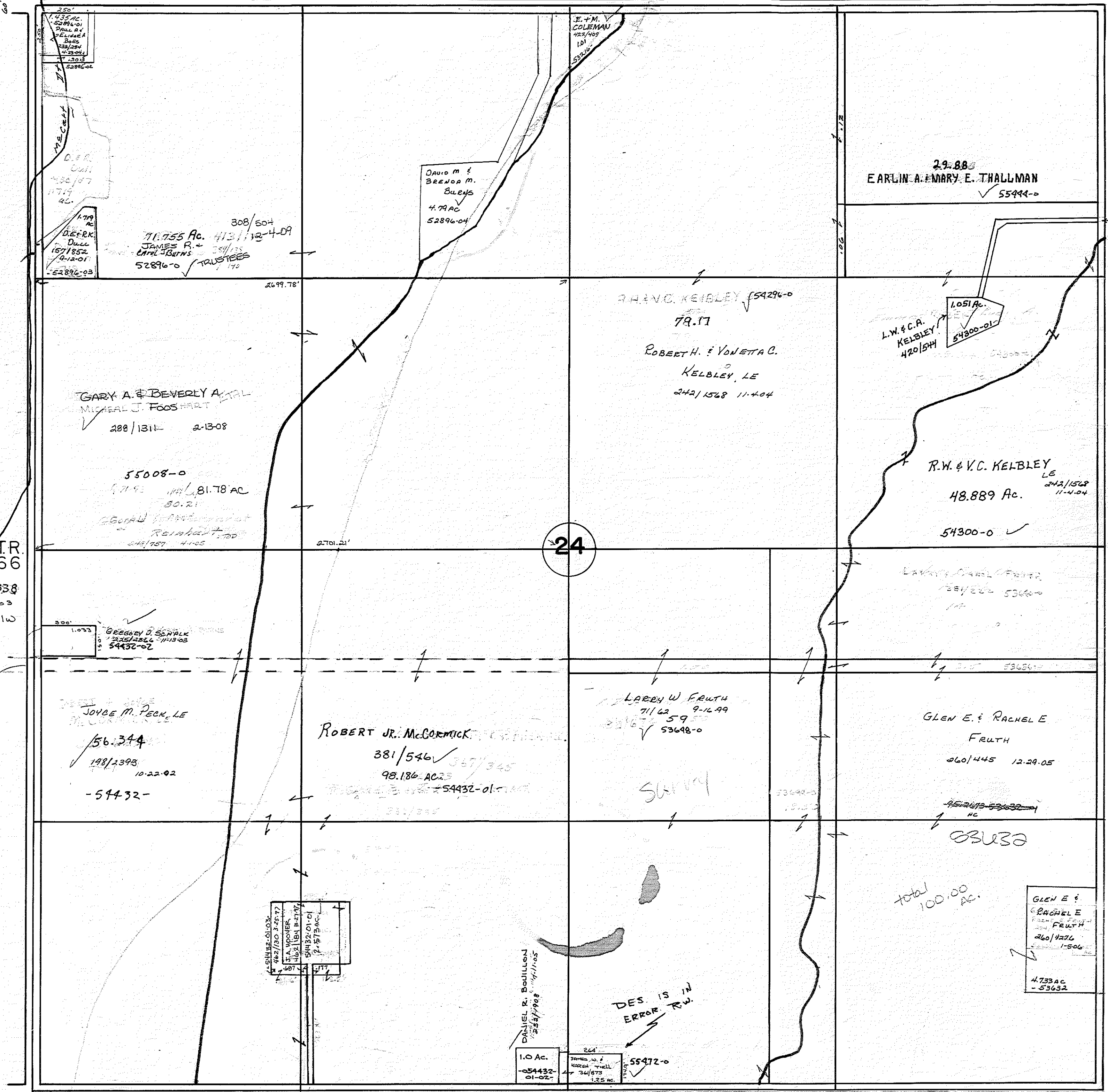


80.50 ch. C.R. 18 218
V2, 870 60' R/W

T.R. 66

V3, 803
60' R/W

81.71 CH. T.R.112 V.1, P.42 V.2, P.100 60° R.10



1.455 AC.
DALL B.F.
DELMAR
187/187
52896-01

E.M. COLEMAN
425/409
101
52896-01

DAVID M &
BRENDA M.
BURNS
4.79 AC
52896-04

29.88
EARLIN A. & MARY E. THALLMAN
55944-0

71.755 AC. 413/112-4-09
JAMES R. &
CAROL BURNS
52896-0 TRUSTEES

FRANC. KELBLEY (54296-0)
79.17

1.051 AC.
L.W. & C.A.
KELBLEY
420/544
54300-01

GARY A. & BEVERLY A. & MICHAEL J. FOOSHART
288/1311- 2-13-08

ROBERT H. & YONETTA C.
KELBLEY, LE
242/1568 11-4-04

R.W. & V.C. KELBLEY
LE
48.889 AC.
242/1568 11-4-04

55008-0
1.71 AC. 141/181.78 AC
30.21
GORDON B. ROBERTSON
Reimbursement
242/1567 4-1-05

54300-0

TR 66

V.2, P.338
V.3, P.63
40° R.10

1.073
GREGORY D. SCHWALK
235/286 11/15/03
54432-02

JOYCE M. PECK, LE
56.344
198/1398 10-22-02
-54432-

ROBERT JR. MCCORMICK
381/546 367/345
98.186 AC. 54432-01

LARRY W. FRUTH
71/62 9-14-99
31167 59
53648-0

GLEN E. & RACHEL E.
FRUTH
260/445 12-29-05

83030

(mod River)
N.Y. & L.A.R.

4.5142 AC. 10.03
482/100 1-25-77
T.A. MOYER
1162/181 8-21-77
54432-01-01
2.1573 AC
479

DANIEL R. BOULLON
554/798 4-1-05

DES. IS IN
ERROR RW.

1.0 AC.
55432-01-02
264
JAMES W. &
MARIE W. RYLL
24/675
1-25-00
55472-0

total 100.00 AC.

GLEN E. &
RACHEL E.
FRUTH
260/445
1-5-06
4.733 AC
-53652

81.85 CH. C.R.18
V.2, P.70
60° R.10

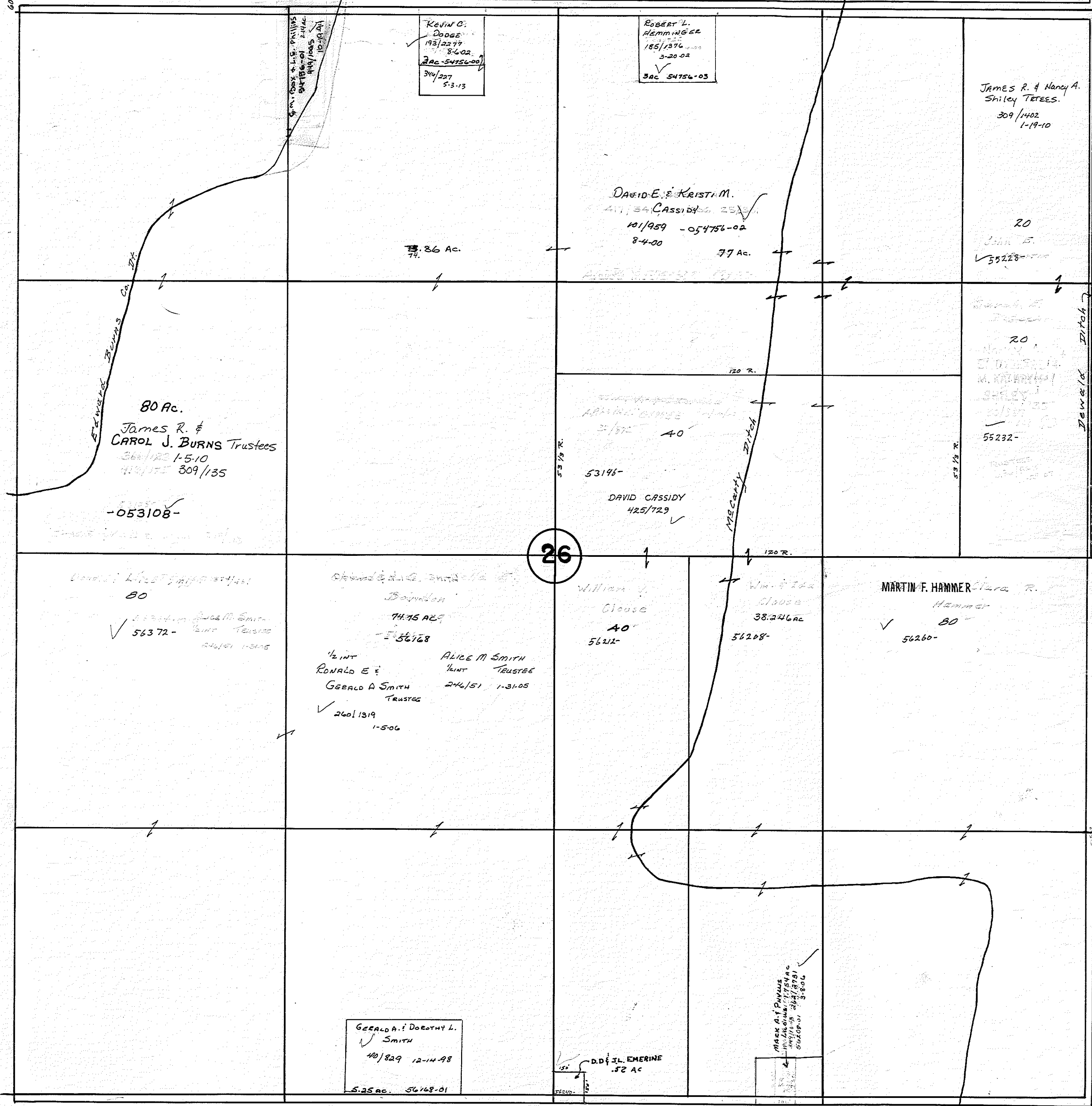
T.R. 101
V.3, P.55
30° R.10

T.101

LOUDON TOWNSHIP

26

80.50 Ch. C.R. 18 V2, P70 60' R/W



KEVIN O. DOOGUE
193/2277
8-4-02
2ac-54756-00
3/4/227
5-3-13

ROBERT L. HEMMING
185/1876
3-20-02
3ac 54756-03

JAMES R. & Nancy A. Shiley TREES.
309/1402
1-19-10

DAVID E. & KRISTIN M.
47, 54 Cassidy 25
10/1959 -054756-02
8-4-00 77 ac.

80 Ac.
James R. & CAROL J. BURNS Trustees
364/135 1-5-10
412/135 309/135
-053108-

53146-
DAVID CASSIDY
425/729

26

80
56372-

74.75 AC
56168
1/2 INT ALICE M SMITH TRUSTEE
RONALD E 1/2 INT TRUSTEE
GERALD A SMITH 244/151 1-31-05 TRUSTEE
240/1319
1-5-06

William & Clouse
40
56211-

38.246 ac
56208-

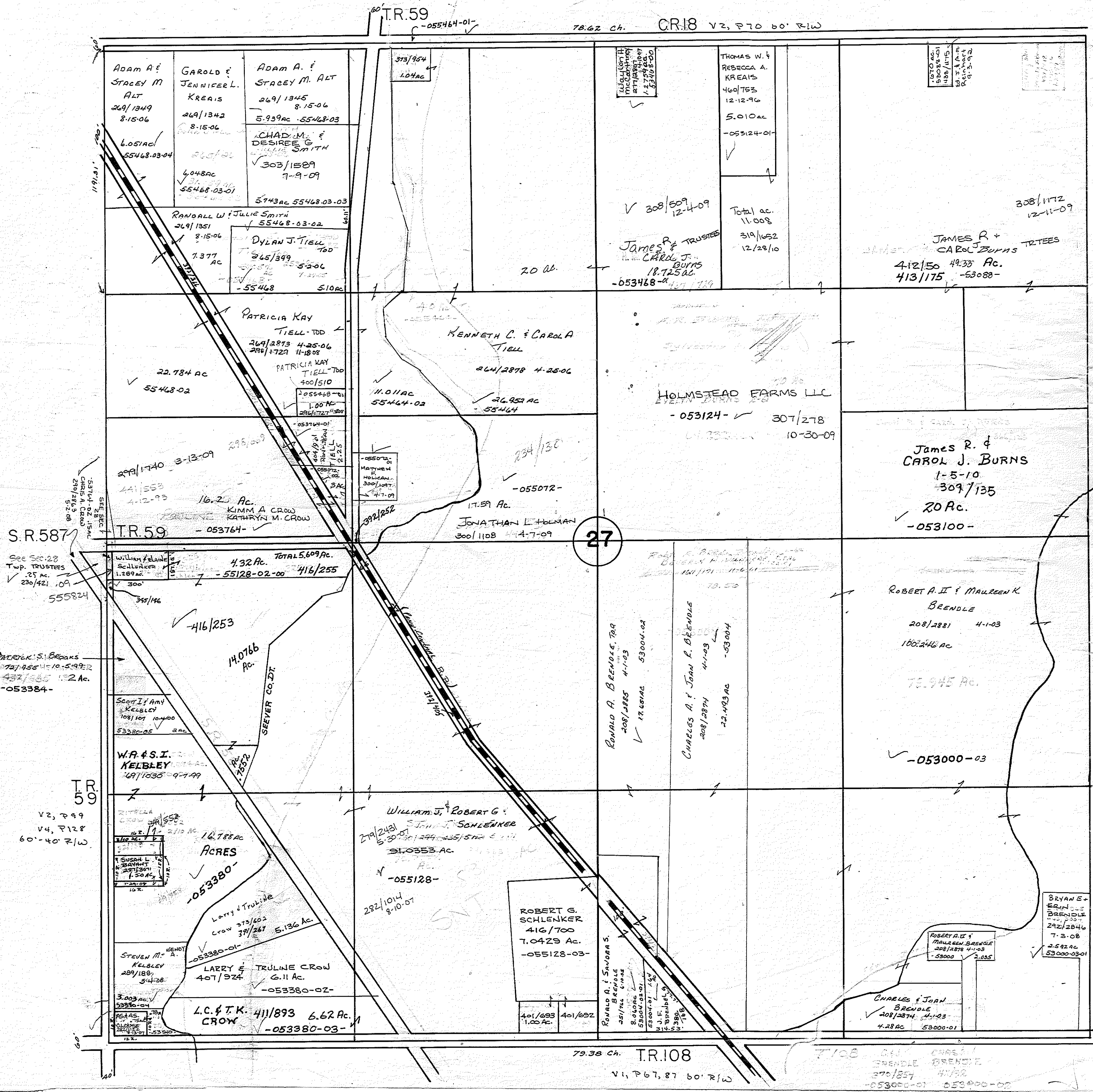
MARTIN F. HAMMER
80
56260-

GERALD A. & DOROTHY L. SMITH
40/829 12-14-98
5.25 ac. 56168-01

D.D. & J.L. EMERINE
52 ac

MAX A.J. PULUS
11/1754 ac
244/1378
5/10/02 5-5-06

80.02 Ch. T.R. 108 V1, P67, 87 60' R/W



27

S.R. 587

T.R. 59
V2, P 99
V4, P 128
60'-40' R/W

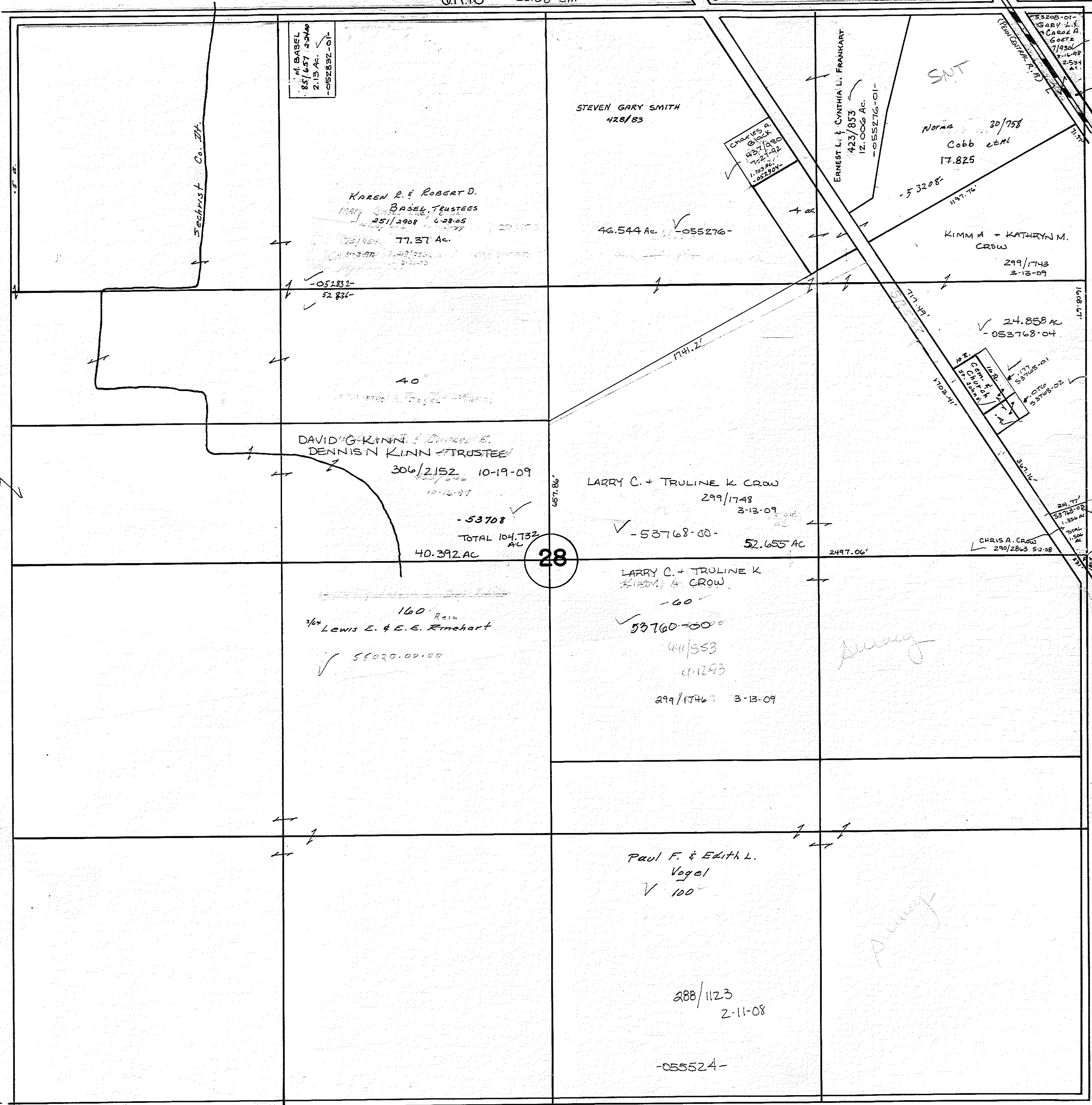
T.R. 108
V1, P 67, 87 60' R/W

T.R. 108
V1, P 67, 87 60' R/W

LOUDON TOWNSHIP

CR.18 V2, P70 60' R/W 80.88 Ch.

S.R. 587



R

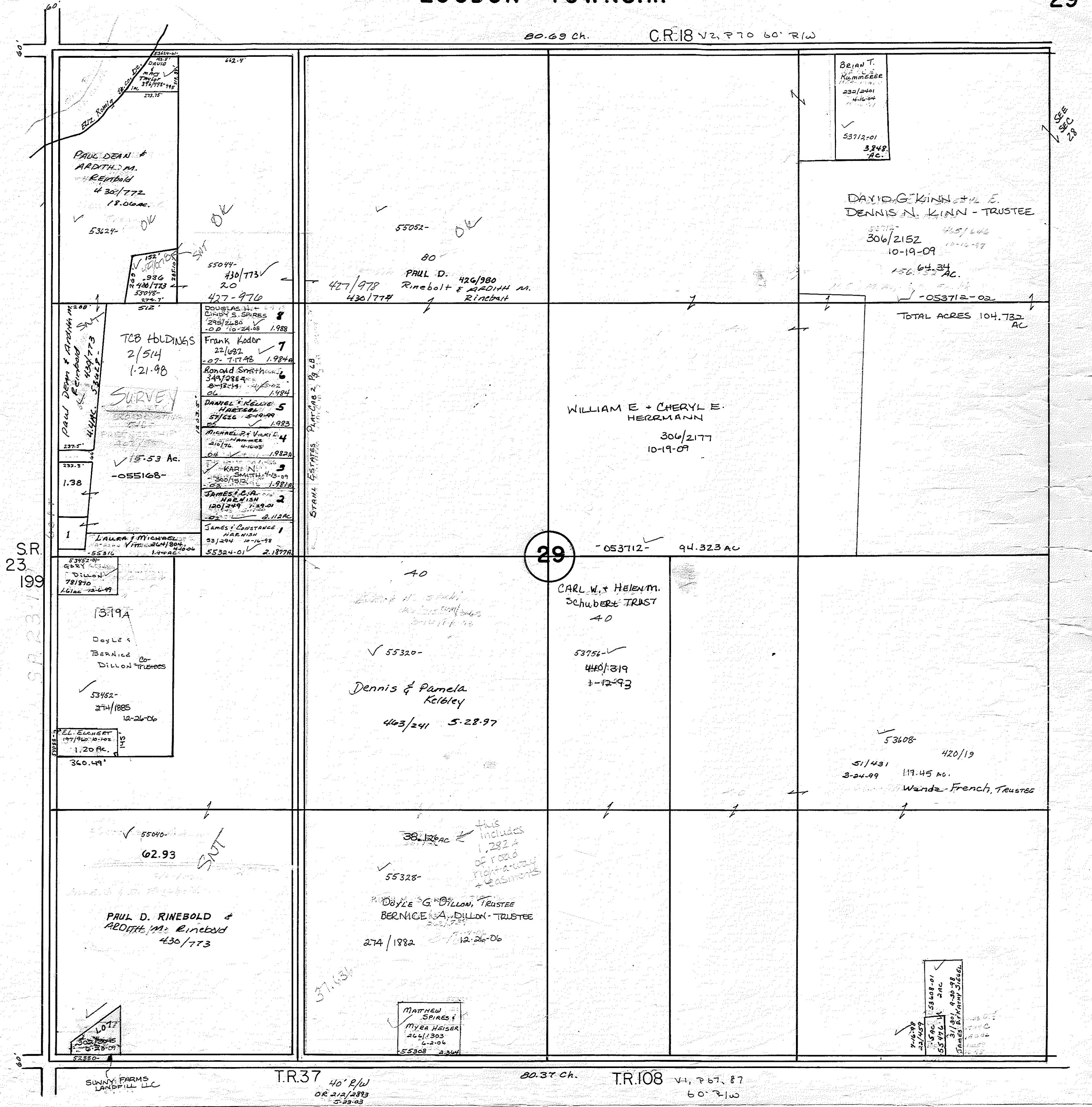
SEE SEC 29

28

T.R. 59 V2, P 99 V4, P 128 60' 40' R/W

TR.108 V1, P 67, 87 60' R/W

80.69 Ch. C.R.18 V2, P70 60' R/W



PAUL DEAN &
ARLITH M.
RINEBOLD
430/772
18.06 AC.
53624- OK

BRIAN T.
KUMMERS
230/2401
4-16-99
53712-01
3.848
AC.

DAVID G. KINN & E.
DENNIS N. KINN - TRUSTEE
306/2152
10-19-09
156.04 AC.

STRAWL ESTATES PLAT 2, P. 6, 8

DOUGLAS H. S. SPRES	8
295/2680	✓
0-0 10-24-88	1988
Frank Kador	7
22/682	✓
0-7 T-17-88	1988
Ronald Smith	6
349/2884	✓
0-18-84	1984
DANIEL F. KELLY	5
57/226	✓
5-10-89	1989
Michael P. Varki	4
216/70	✓
4-10-83	1983
KARIN	3
300/1512	✓
4-8-89	1989
JAMES E. & J. A. HARNISH	2
120/249	✓
1-23-01	2001
JAMES & CONSTANCE HARNISH	1
53/249	✓
12-26-06	2006

TCB HOLDINGS
2/514
1-21-98
SURVEY
15.53 AC.
-055168-
1.38

WILLIAM E + CHERYL E.
HERRMANN
306/2177
10-19-09

29 -053712- 94.323 AC

1319A
Doyle &
Bernice Co.
Dillon Trustees
53452-
274/1885
12-26-06
340.49'

CARL W. + HELEN M.
SCHUBERT TRUST
40
53756-
440/319
1-12-93

Dennis & Pamela
Kelbley
443/241 5-28-97

53608-
420/19
51/431
3-24-99 119.45 AC.
Wanda French, Trustee

55040-
62.93
SURT
PAUL D. RINEBOLD &
ARLITH M. RINEBOLD
430/773

38.12 AC
55328-
Doyle G. Dillon, Trustee
BERNICE A. DILLON - TRUSTEE
274/1882 12-26-06

MATHEW SPRES
MYRA HAISER
264/303
4-20-04
55308 3.244

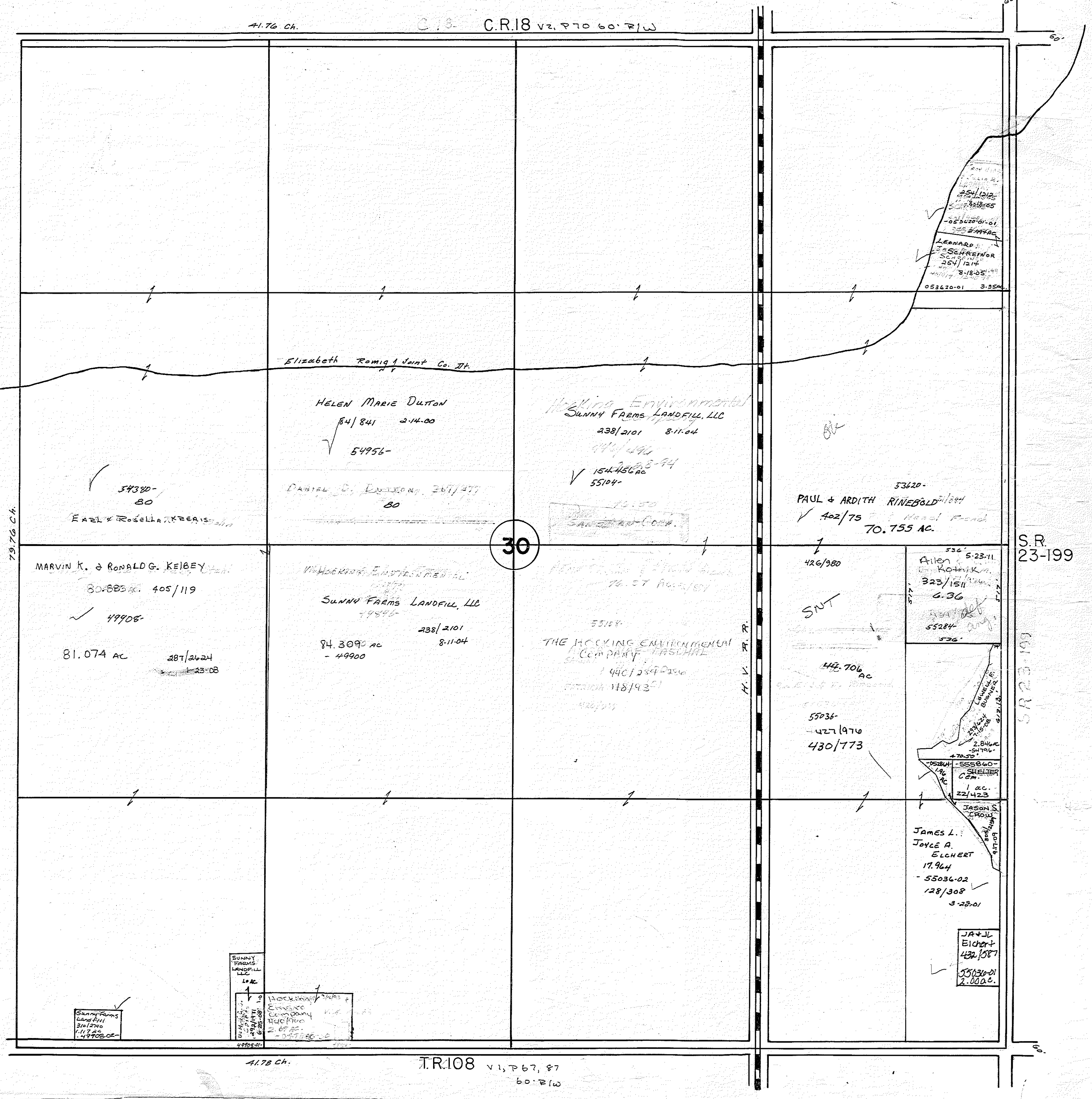
53608-01
10-10-85
2 AC
53756-01
3-1-93
119.45 AC
JAMES P. HARNISH

SUNNY FARMS
LANDFILL LLC

T.R.37 40' R/W
OR 212/2813
5-28-93

80.37 Ch. T.R.108 V1, P67, 87
60' R/W

LOUDON TOWNSHIP



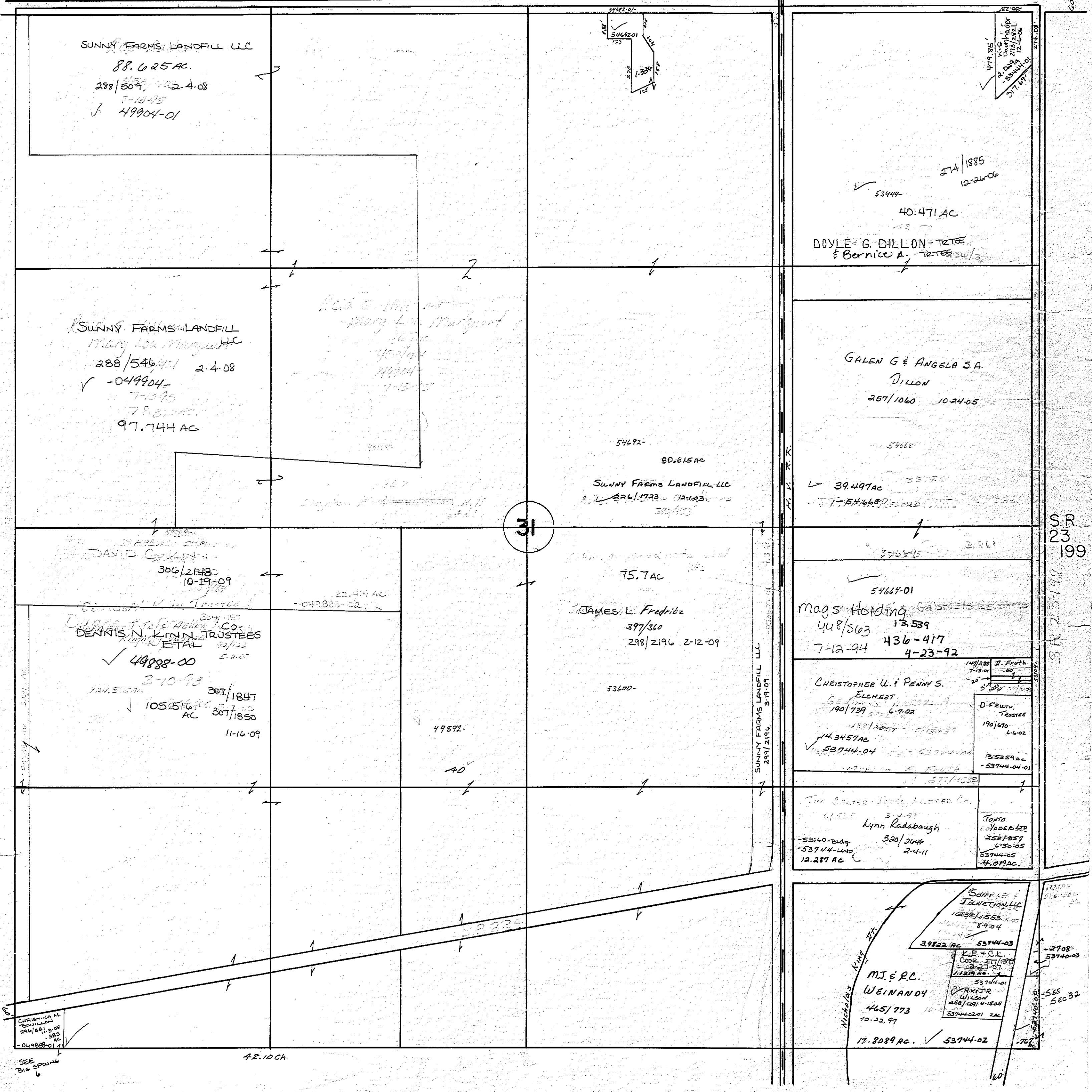
R

LOUDON TOWNSHIP

31

41.78 Ch. T.108 T.R.108 V1, P.67, 87 60' R/W

THE W/3/4 OF
T108 SECTION 15
FRONTS 500' 11"
DISTANCE = 737 AC



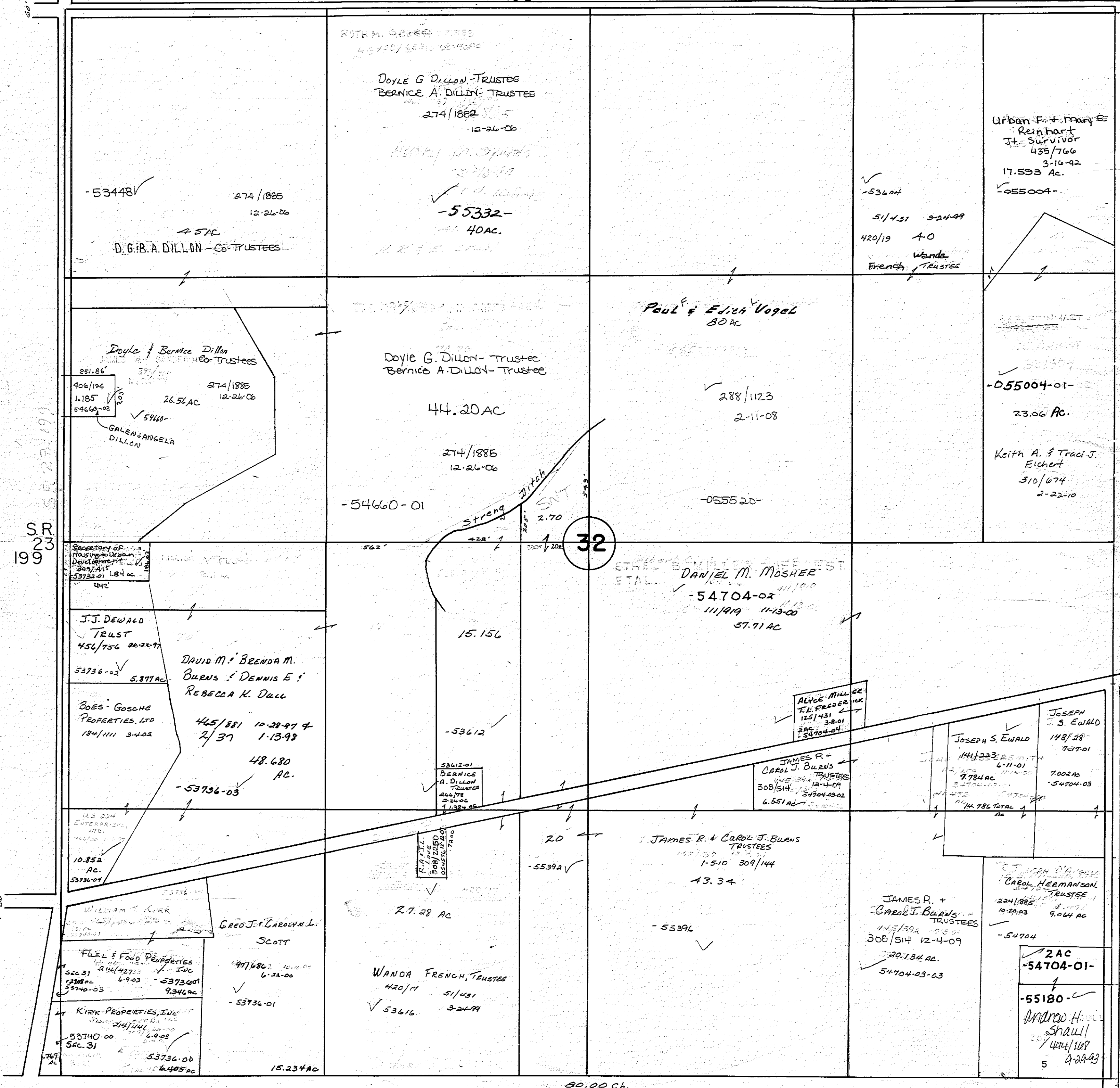
S.R. 224

SEE BIG SPAN

S.R. 23
199

LOUDON TOWNSHIP

VI. PBT, 87 60' W1/2
T.R. 108 30.37 Ch.



S.R. 233199

S.R. 233

S.R. 224

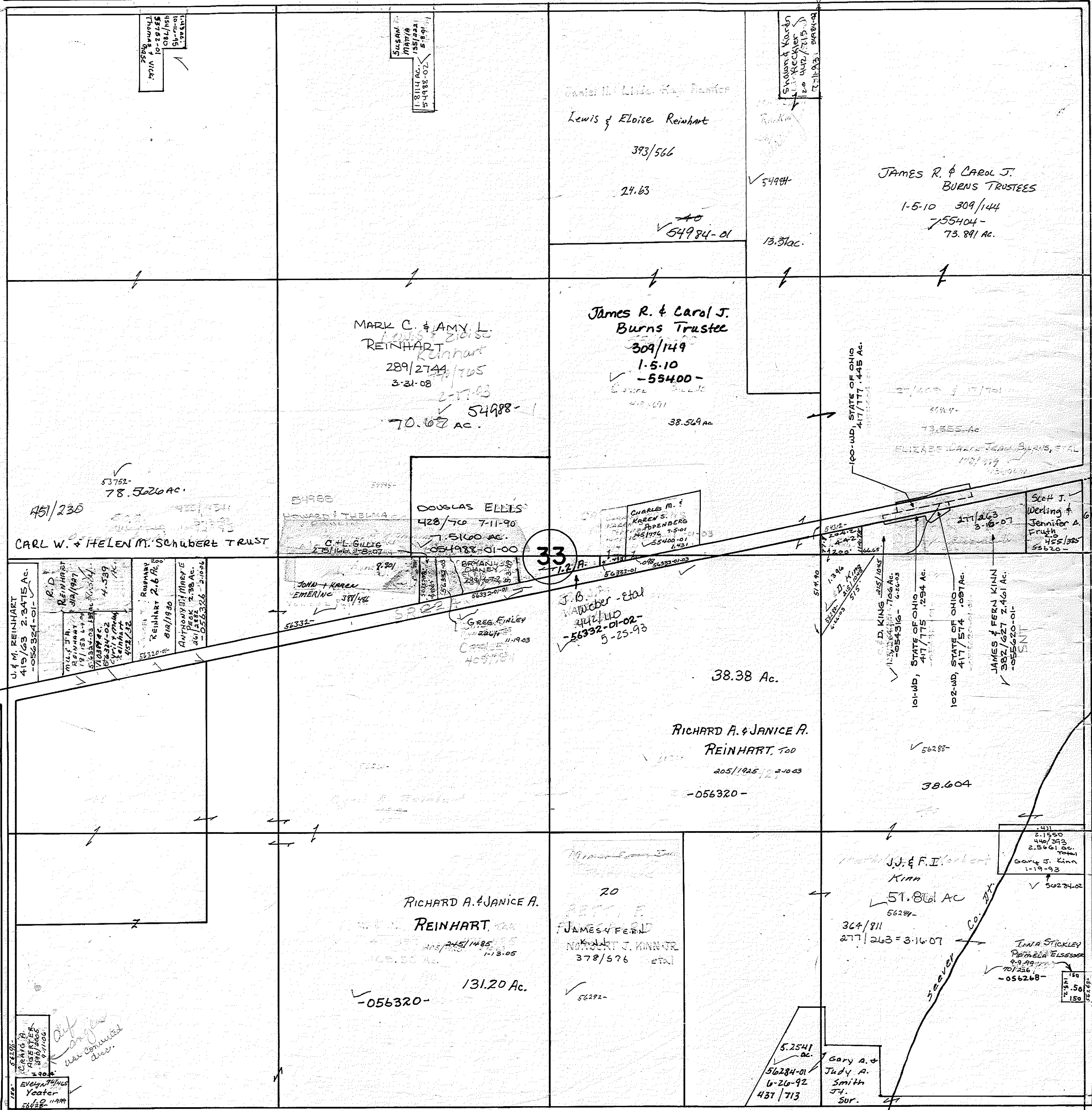
T.R. 25
V2, P310
40' 21/2

30.00 Ch.

LOUDON TOWNSHIP

33

80.31 Ch. T.R.108



TR 59
V2, P209
V4, P128
60'± W

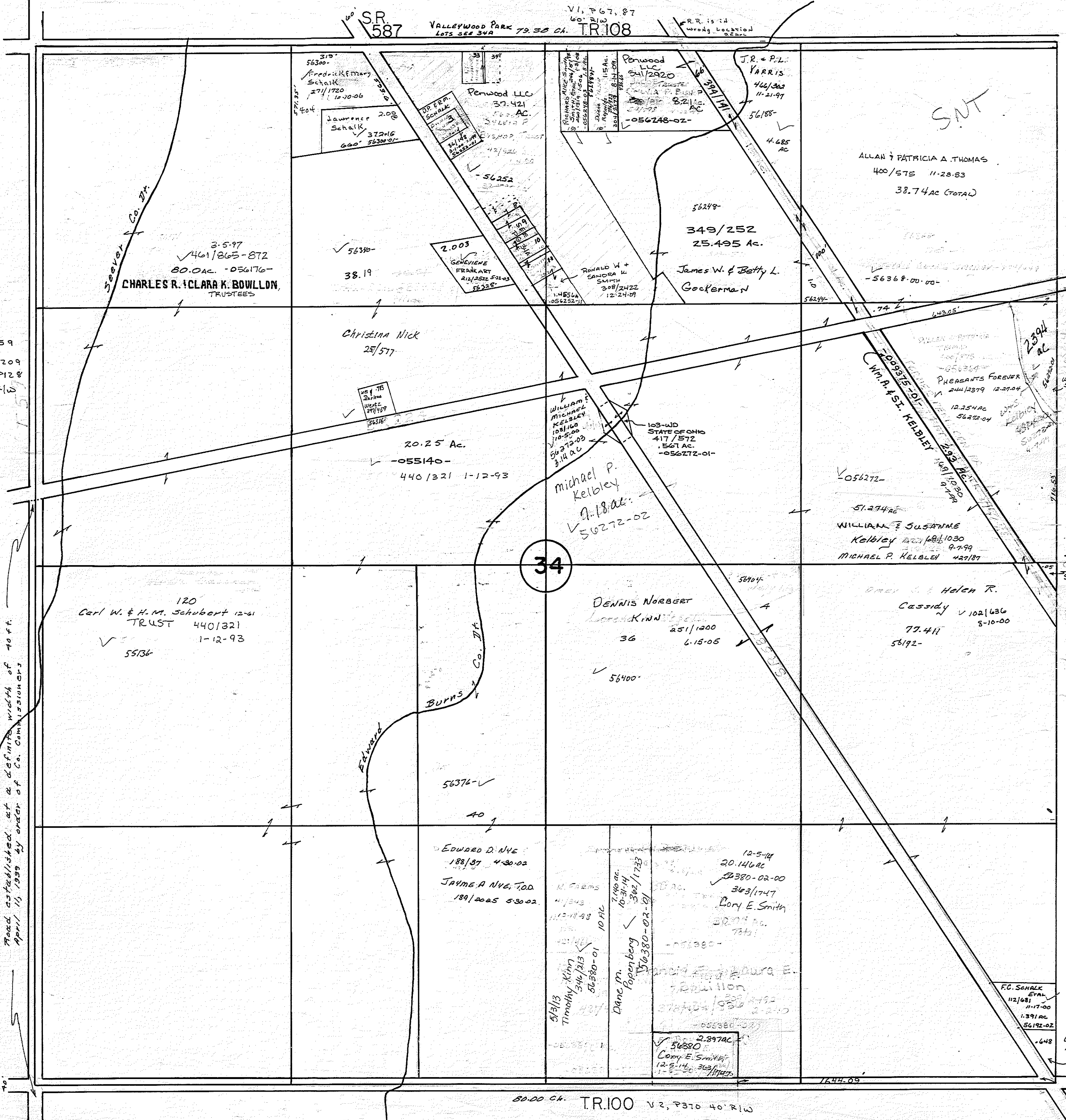
S.R.224

TR 25
V2, P310
40'± W

Read established at a definite width of 40 ft.
April 15, 1939 by order of Co. Commissioners.

80.00 Ch.

LOUDON TOWNSHIP

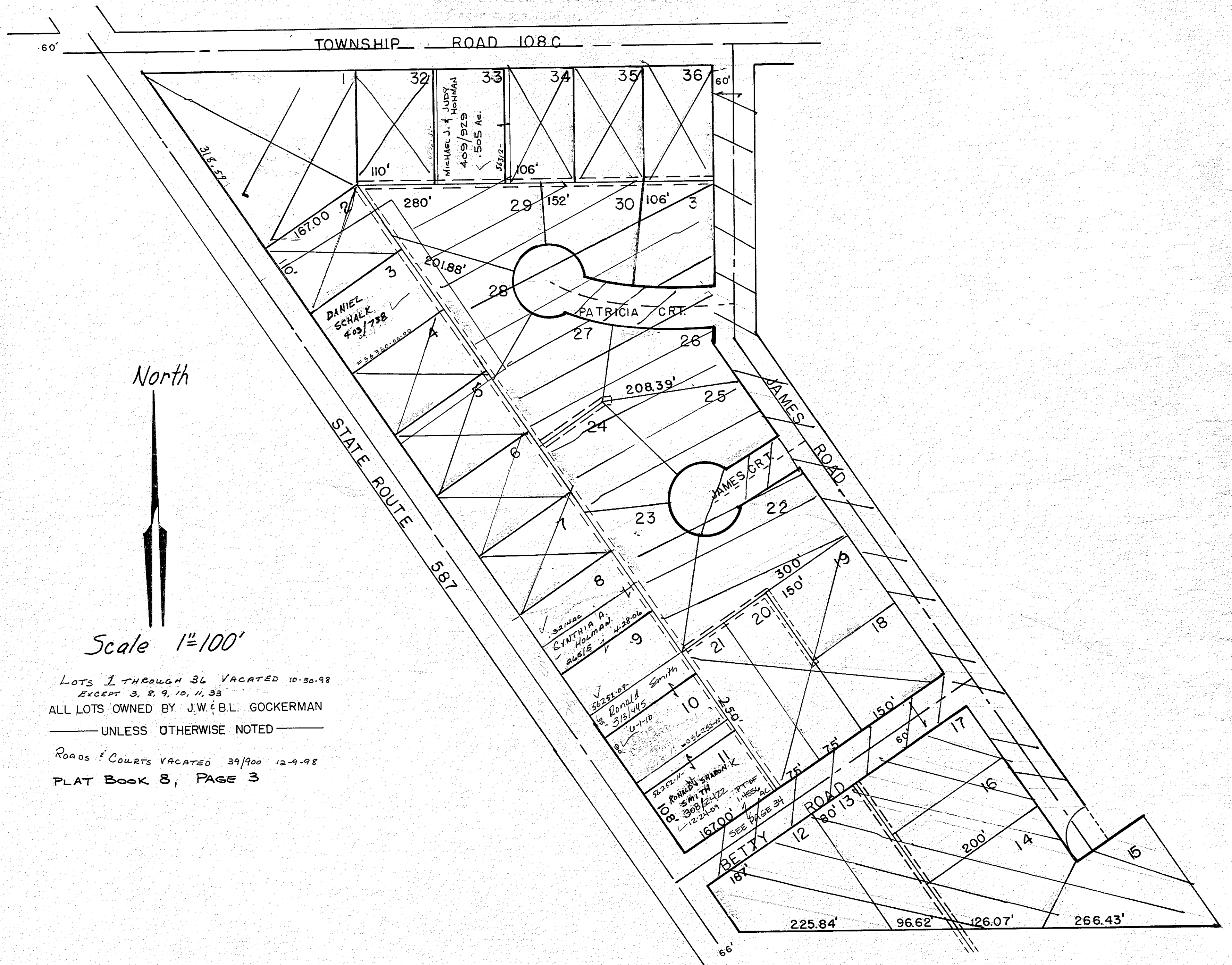


T 59
 V2, P209
 V4, P128
 40' R/W

Road established at a definite width of 40 ft.
 April 10, 1999 by order of Co. Commissioners

80.00 Ch. T.R.100 V2, P310 40' R/W

VALLEYWOOD PARK



North

Scale 1"=100'

LOTS 1 THROUGH 36 VACATED 10-30-98
 EXCEPT 3, 8, 9, 10, 11, 33
 ALL LOTS OWNED BY J.W. & B.L. GOCKERMAN
 UNLESS OTHERWISE NOTED
 ROADS & COURTS VACATED 3-9-00 12-9-98
 PLAT BOOK 8, PAGE 3

5' UTILITY EASEMENT

R

LOUDON TOWNSHIP

35

80.02 Ch. TR.108 VI, P.67, 87 60' R/W

S.R. 224

CHARLES R. & CLARA K. BOUVILLON,
TRUSTEES
401/845-872 3-5-97
34.4 Ac. -056172-V

*Charles Bouvillon
34.4
056172-V*

JSA. Nye, Esq.
D.M. ZIEGMAN
465/1015
9-12-97 4,444 A

L.N.V., Inc.
440/186
12-31-92
56204-00

WILLIAM A. & SUSANNE I.
KELBLEY
68/1030
9-1-99
41.156 AC.
56276-

FREDERICK O. SCHALK, ETAL
153.165 112/476 + 681
465/850 11-17-00
56344-01
294/752
8-21-08

DAVID A. & MICHELLE A.
WILLIAMS
260/507 12-29-05

ROBERT V.
DAVID A. &
MICHELLE A.
WILLIAMS
308/764 12-18-09

C.M. Schalk
430/850
1-335
56344

80.00 Ch.

JAMES W. & IMELDA
CLOUSE, TRUSTEES
891 AC
51232- 230/1729
5-3-04

JAMES & IMELDA CLOUSE
TRUSTEE
2,62 AC.
056408-00

16-21-15
347/2809
SERVICE LEADERS,
A.L.L.C.

28.82
Richard & Judy
Wall
56416-

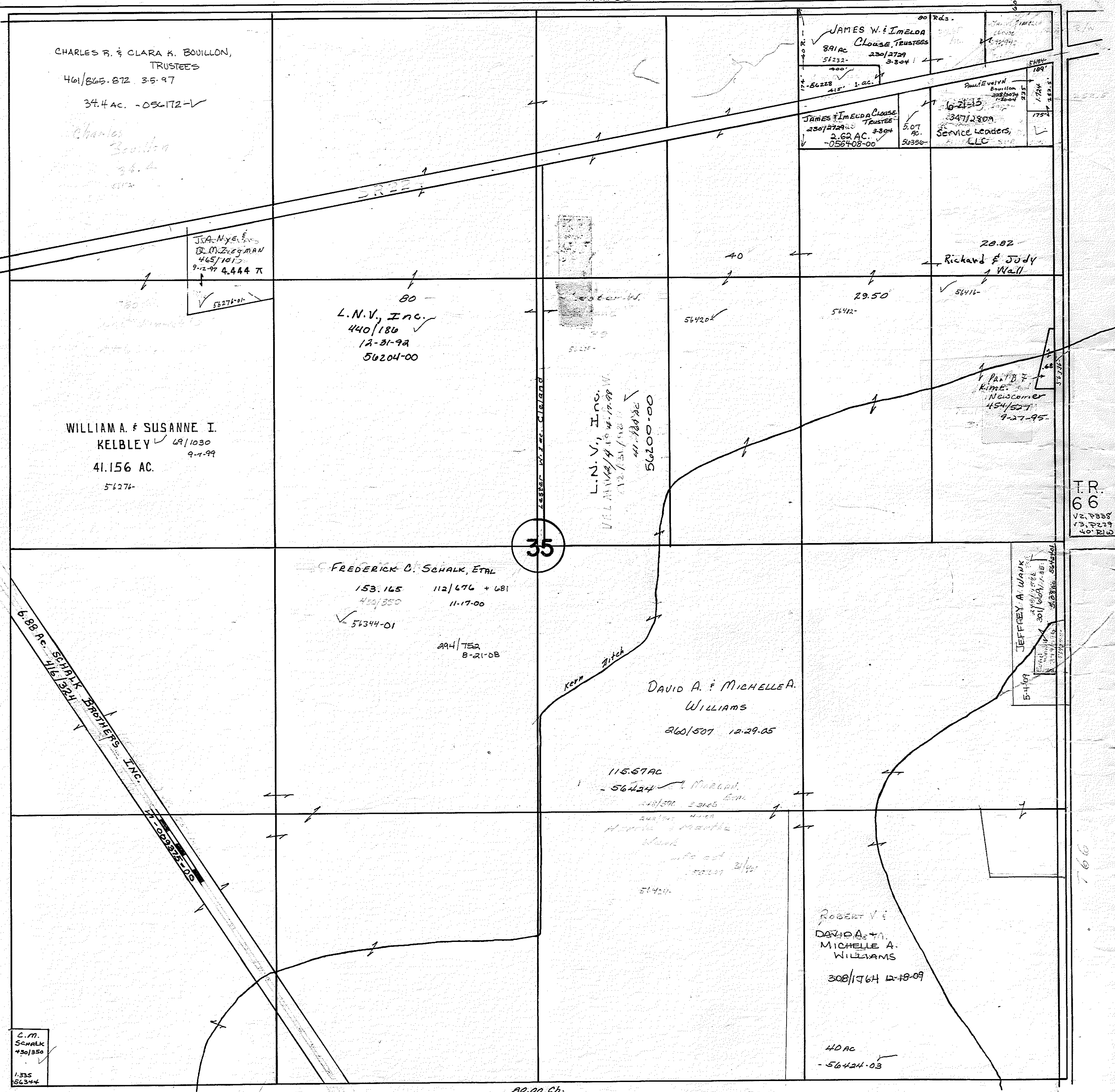
PAUL B. F.
KIME,
Newcomer
454/527
9-27-95

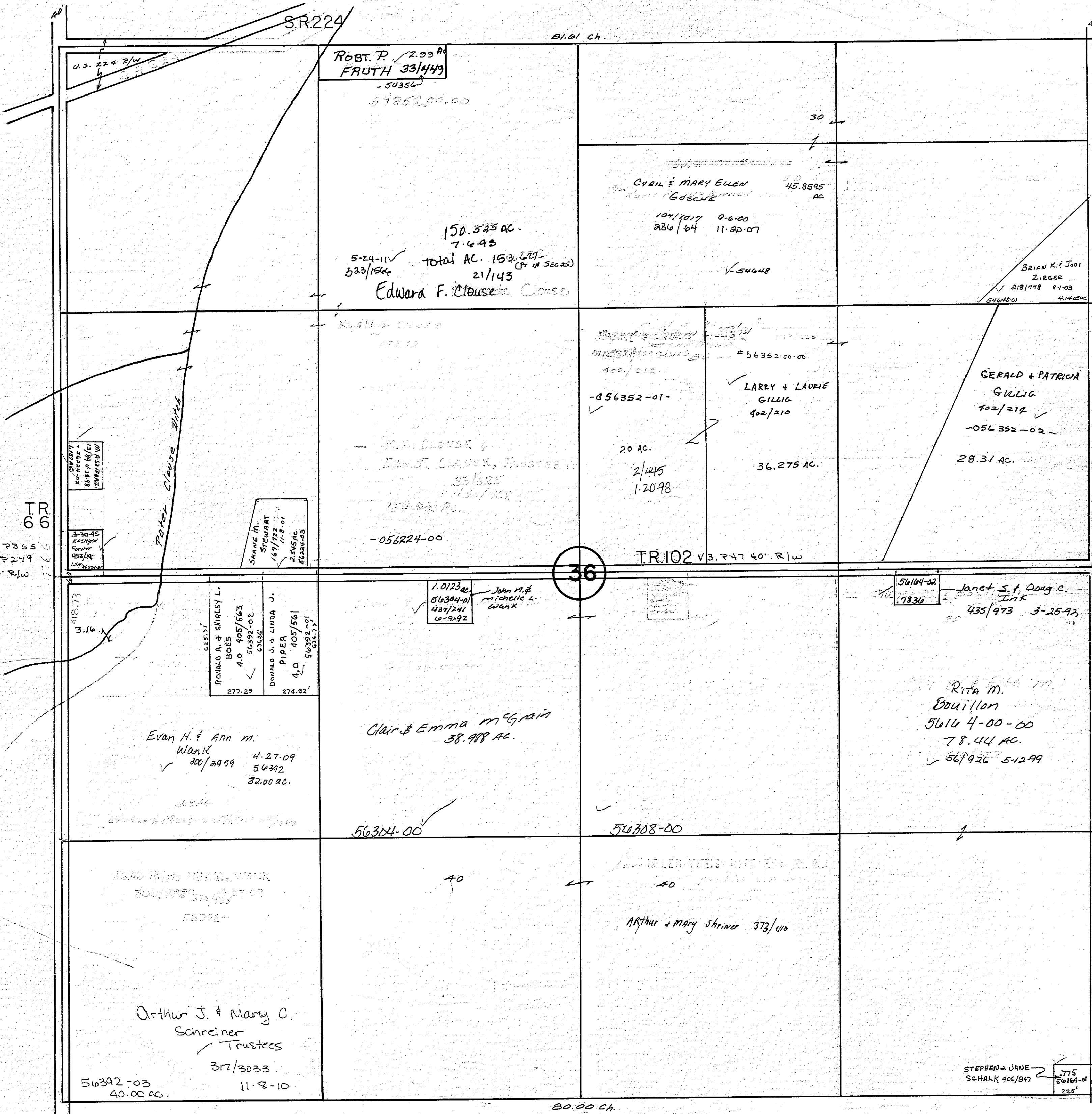
JEFFREY A. WANK
5-1-09
301/609/1-18-10
56386-00

T.R.
66
12-19-88
13-27-89
40' R/W

1-6-16

35





K

TR 6
 1/2, P365
 1/3, P279
 40' R/W

TR 6
 1/2, P365
 1/3, P279
 40' R/W

TR 6
 1/2, P365
 1/3, P279
 40' R/W

TR 6
 1/2, P365
 1/3, P279
 40' R/W

TR 6
 1/2, P365
 1/3, P279
 40' R/W

TR 6
 1/2, P365
 1/3, P279
 40' R/W

TR 6
 1/2, P365
 1/3, P279
 40' R/W

TR 6
 1/2, P365
 1/3, P279
 40' R/W

TR 6
 1/2, P365
 1/3, P279
 40' R/W

TR 6
 1/2, P365
 1/3, P279
 40' R/W

TR 6
 1/2, P365
 1/3, P279
 40' R/W

TR 6
 1/2, P365
 1/3, P279
 40' R/W

36

TR 101
 1/2, P267
 40' R/W

1/8, P1873
 3.16

6.571
 RONALD A. & SHIRLEY L. BOES
 4.0 405/563
 56392-02
 277.29
 DONALD J. & LINDA J. PIPER
 4.0 405/561
 56392-01
 274.02

1.0173 ac.
 56304-01
 434/241
 10-9-92
 John M. & Michelle L. Wank

56104-04
 7836
 Janet S. & Doug C. Wank
 435/973 3-25-97

Evan H. & Ann M. Wank
 200/2459 4-27-09
 56392 32.00 ac.

Clair & Emma McGrain
 38.988 ac.

Rita M. Bouillon
 5616 4-00-00
 78.44 ac.
 567926 5-12-99

EDWARD HENRY AND SHIRLEY WANK
 300/1783 4-27-09
 56392

LEW WELK TWO WIFE ED. & AL

Arthur J. & Mary C. Schreiner
 Trustees
 317/3033
 56392-03 40.00 ac.
 11-8-10

Arthur & Mary Schreiner 373/410

STEPHEN & JANE SCHALK 406/847
 56164-d
 223

30.00 Ch.