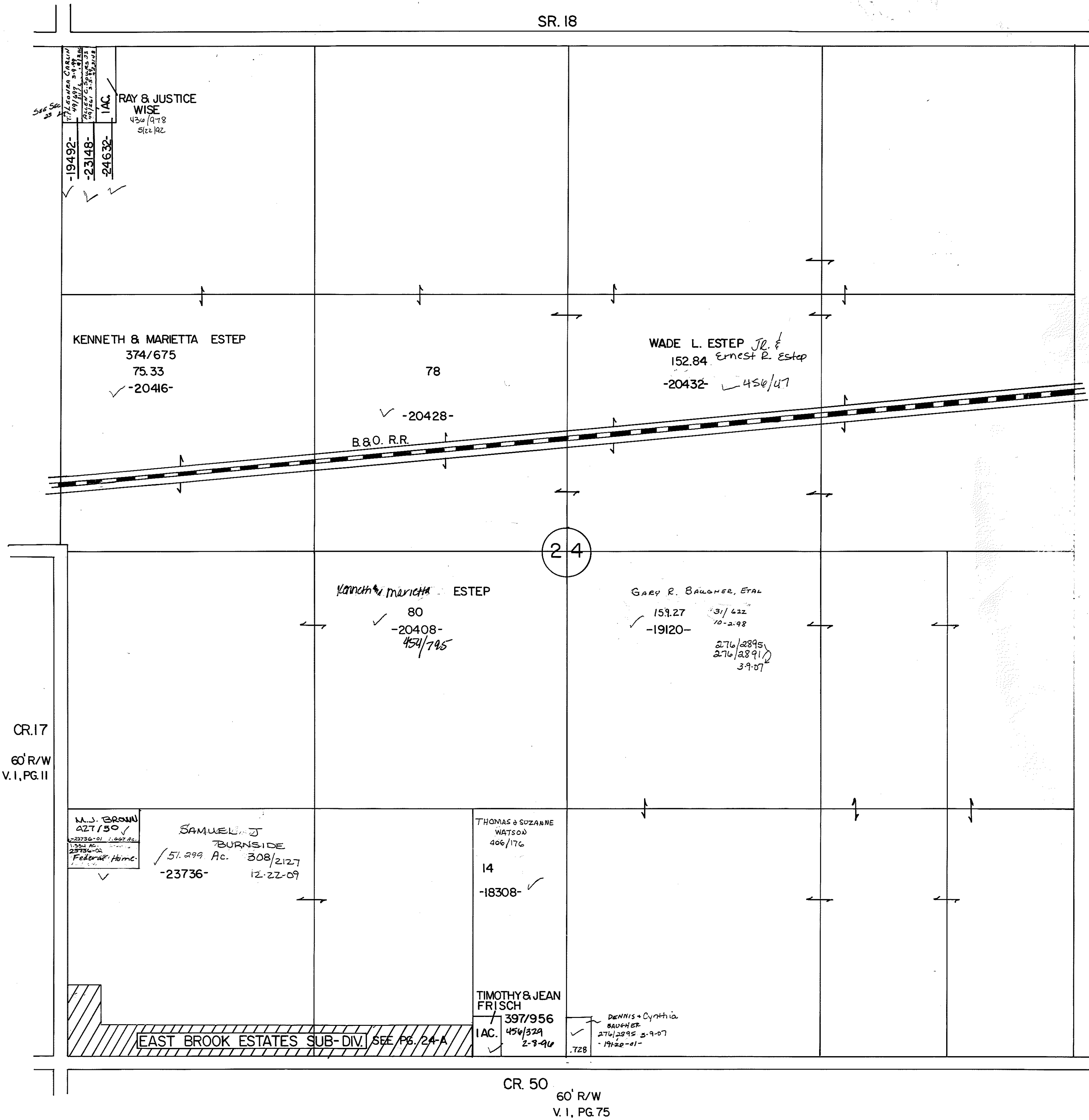


SR. 18

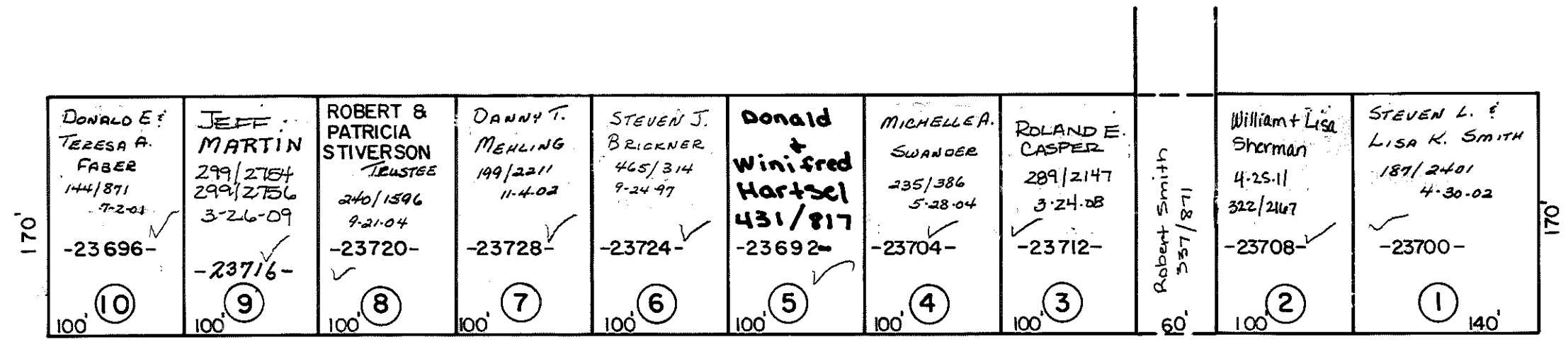


EAST BROOK ESTATES

PLAT BOOK 7 . PAGE 20

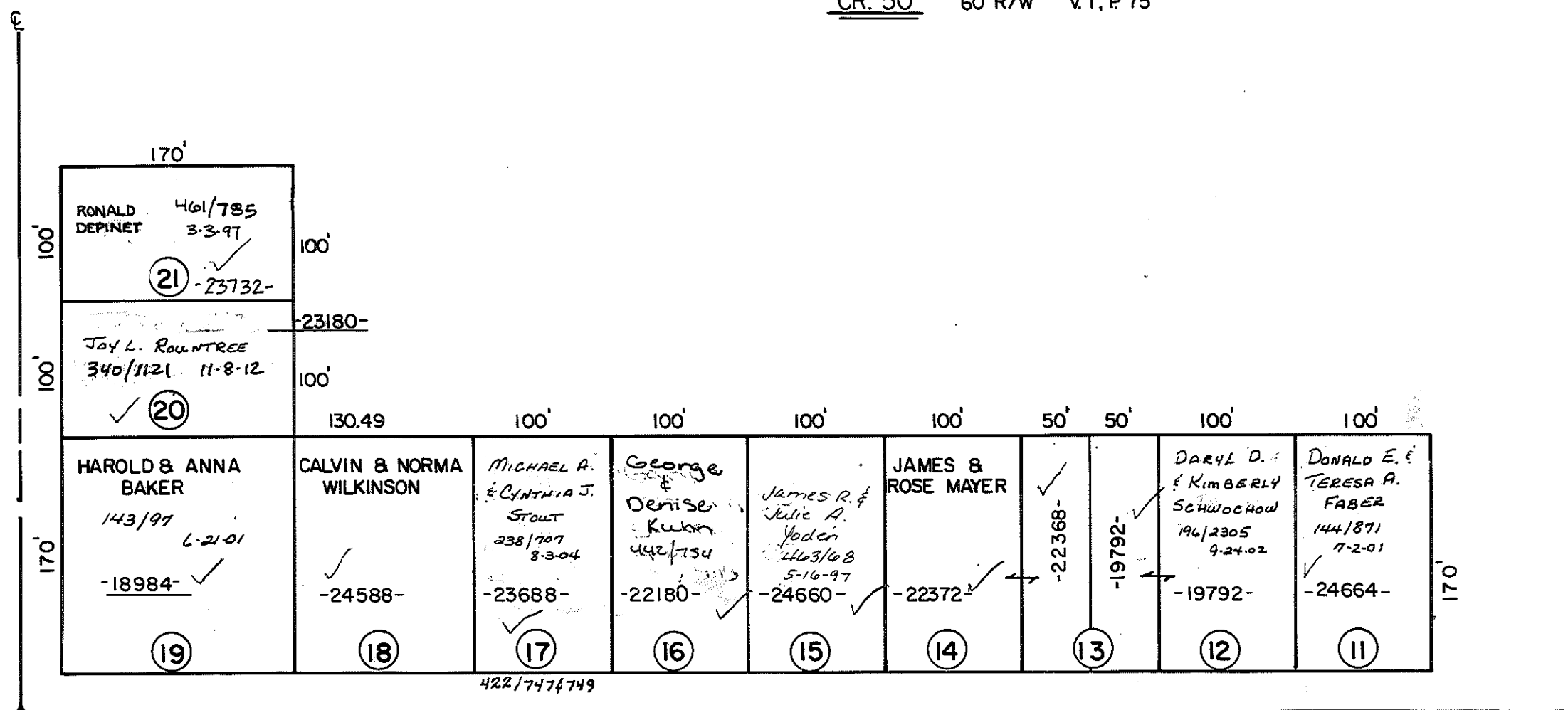


SCALE: 1" = 100'



CR. 50 60' R/W V.I. P. 75

CR. 17
60' R/W
V.I. P. 11



SW. CORNER
SEC. 24

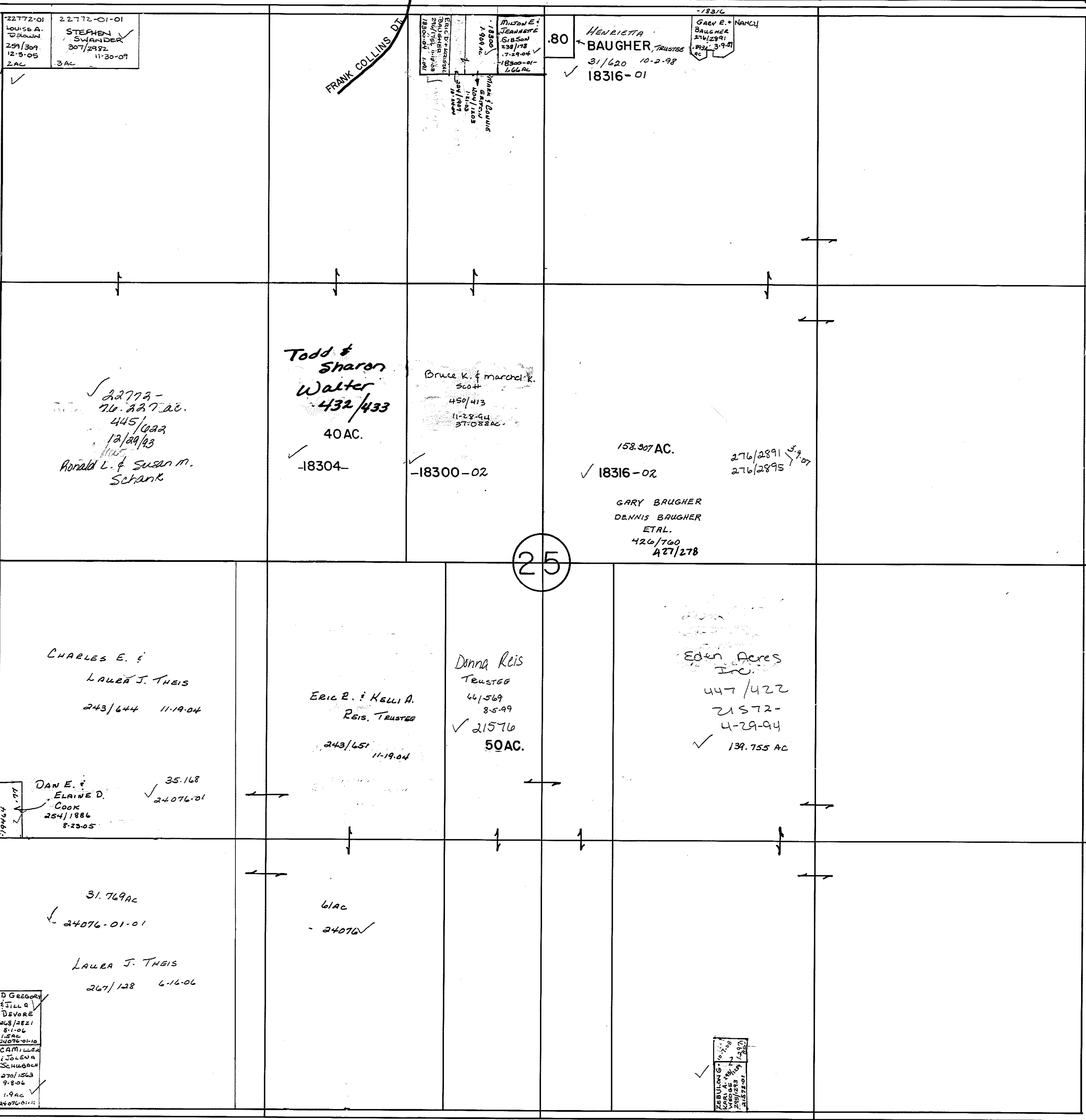
CR. 50 60' R/W

NOTE: ALL LOTS OWNED BY ROBERT & CLARICE SMITH
UNLESS OTHERWISE NOTED

60'

60'

CR. 50 V.I. P.75 60' R/W



CR. 17 V.I. P.11 60' R/W

TR 177 V.I. P.170 60' R/W

25

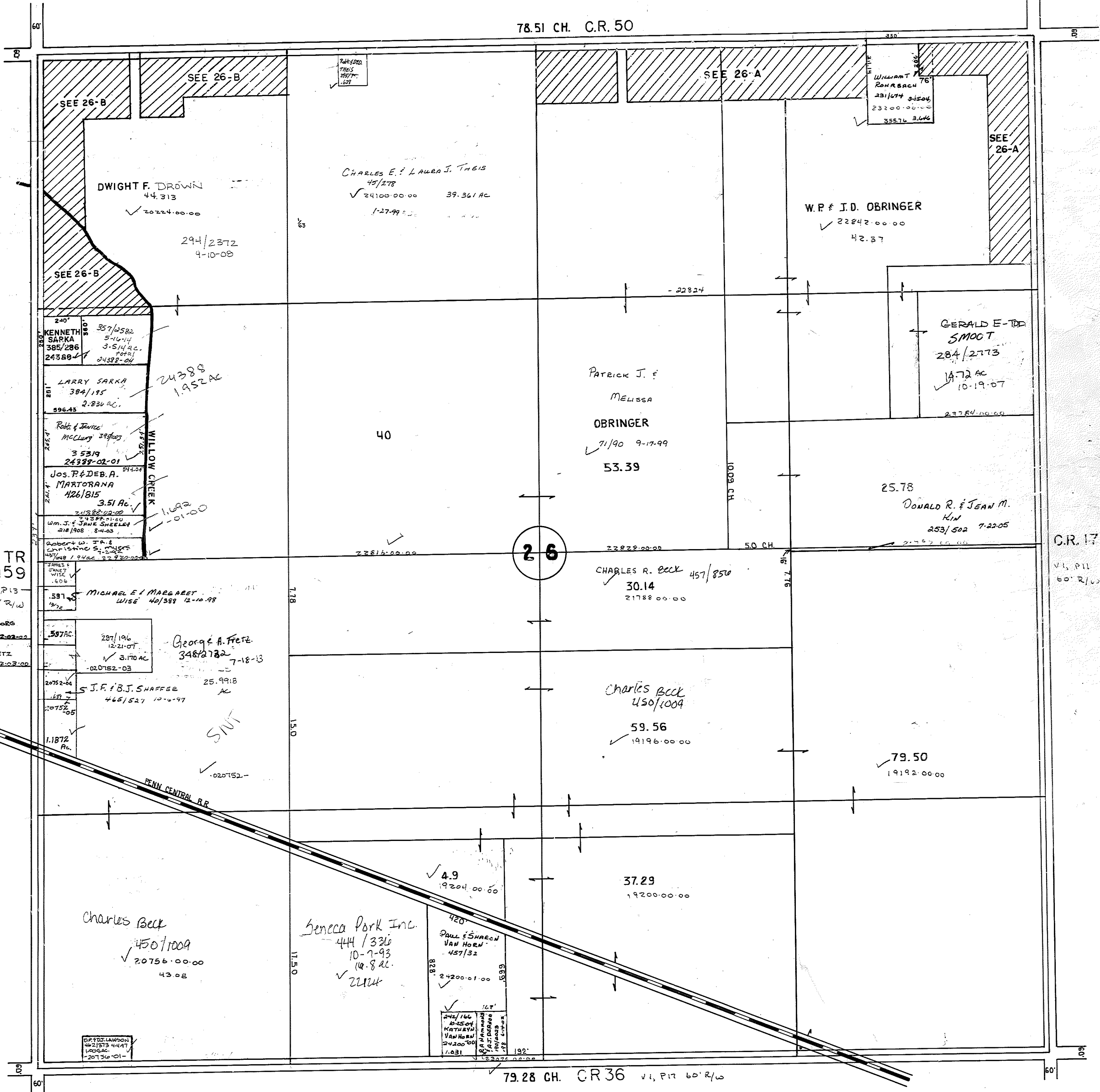
CR. 36 V.I. P.17 60' R/W

CLINTON TOWNSHIP

26

78.51 CH. C.R. 50

TR 159
 20752-01-00 V.I. P.13
 60' R/W
 BARBARA EBERS
 246/1447 24635 ✓ 20752-02-02
 RICHARD & SUE FRETZ
 20752-02-00



C.R. 17
 V.I. P.11
 60' R/W

79.28 CH. CR 36 V.I. P.17 60' R/W

GREENLAND ADDITION			C.R. 50					S. GREENFIELD MEADOWS ADDITION 5.428 AC.						
1 140'	2 140'	3 144'	4 103.36'	5 100'	6 100'	7 100'	8 100'	1 110'	2 110'	3 110'	4 110'	5 110'	6 110'	7 100'
ROGER & MILDRED BRICKNER 19564-00-00	DAVID V. & JENNIFER CASTILLA 22932-00-00 143/122 6-25-01	RONALD E. NICKLSE 11/10/93 11-22-01/30-01 1.03 AC. 22320-00-00	JAMES ALLEY 365/633 23660-00-00	MICHAEL W. & ESPERANZA SHEPHERD 325/2416 8-19-11 24116-00-00	JOSEPH A. SCHERER 192/436 7-2-02 22884-00-00	LAWRENCE & BEVERLY KESSLER 21744-00-00 302/543 5-28-09	WAYNE L. & SHARLENE L. SMITH 223/1074 10-7-03 23764-00-00	CINDY SWANEZ 383/699 72/676 10-4-99 20760-00-00	LORI BERSEKOWINE 347/1188 24576-00-00 6-17-13	MARCEL D. & GERALDINE P. BORER, TRUSTEES 19436-00-00 7-22-03 217/487	BRIAN R. KERN 295/2187 22516-00-00 10-17-08		JOHN GR. & DENISE KOS-THE 21560-00-00 10-5-92 439/415	

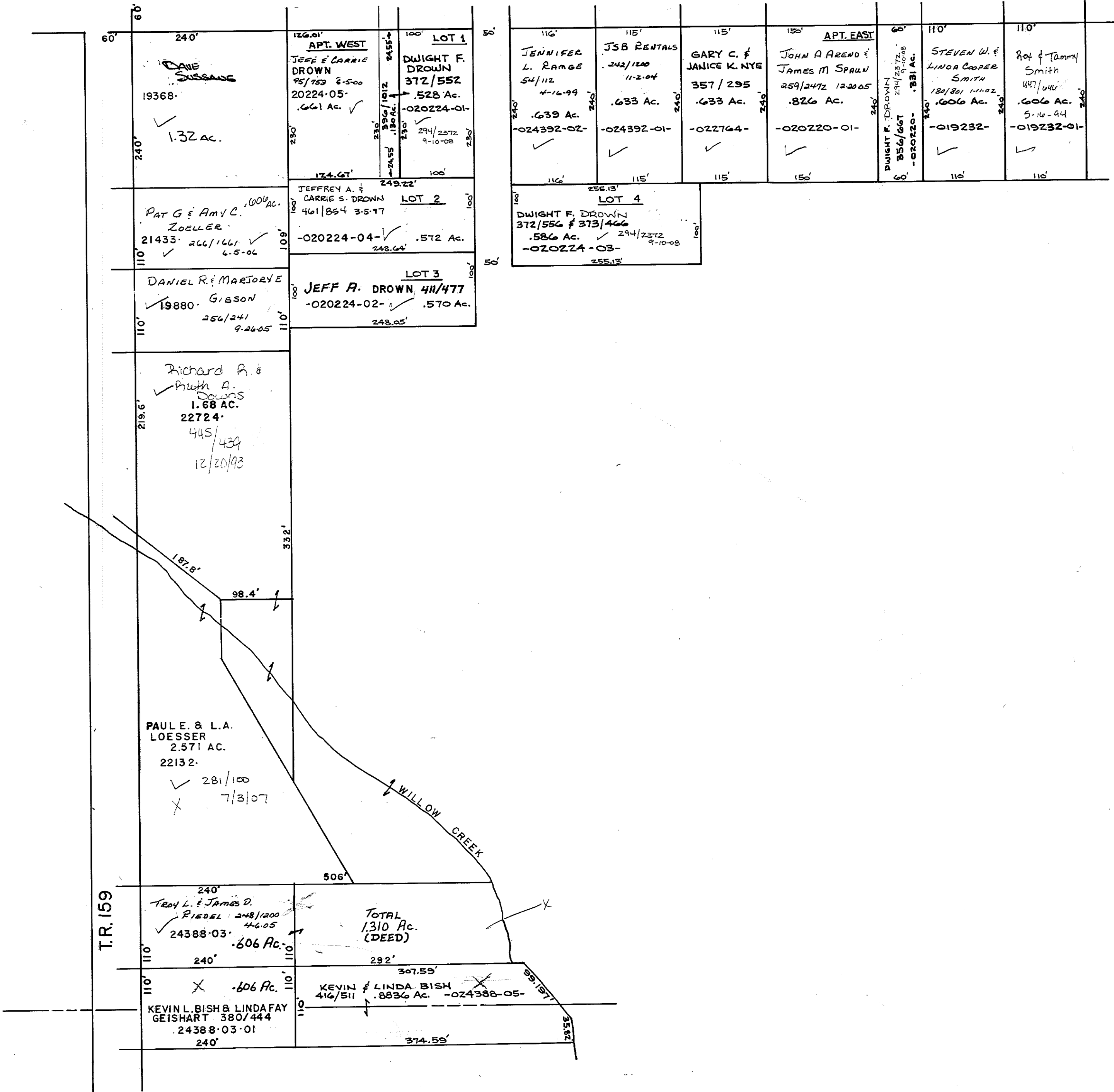
C.R. 50				
1 110'	2 110'	3 110'	4 110'	5 170'
(SEE PAGE 26)	WILLIAM & ELIZABETH OBRINGER 269/236 8-4-06 -022776-00-00	FRANZ & RENEE DUTRO 414/983	R. P. RUPP 418/876 -022788-	LINDA J. SUTTER 10-0-0 22808-00-00 166/1920 11-2-01
6 110'	7 110'	8 110'	9 110'	10 110'
DWIGHT W. & KAREN L. MOYER 152/185 8-8-01 23368-00-00	DENNIS E. & DEBORAH J. WILKINSON 270/1933 9-11-06 22804-00-00	MARK & MORTICA PERRY 703/668 22800-00-00	DOUGLAS J. DISTEL 293/812 7-17-08 22820-	JACK C. & ELIZABETH A. DISTEL 461/434 2-5-99 22796-00-00
11 55'	12 110'	13 220'		
413/844	JACK & ELIZABETH DISTEL 436/1744 5-12-92 386/1074 22792-00-00	ROBERT A. & BARBARA A. DEPINET 463/884 7-3-97 22812-00-00 1.26 AC.		

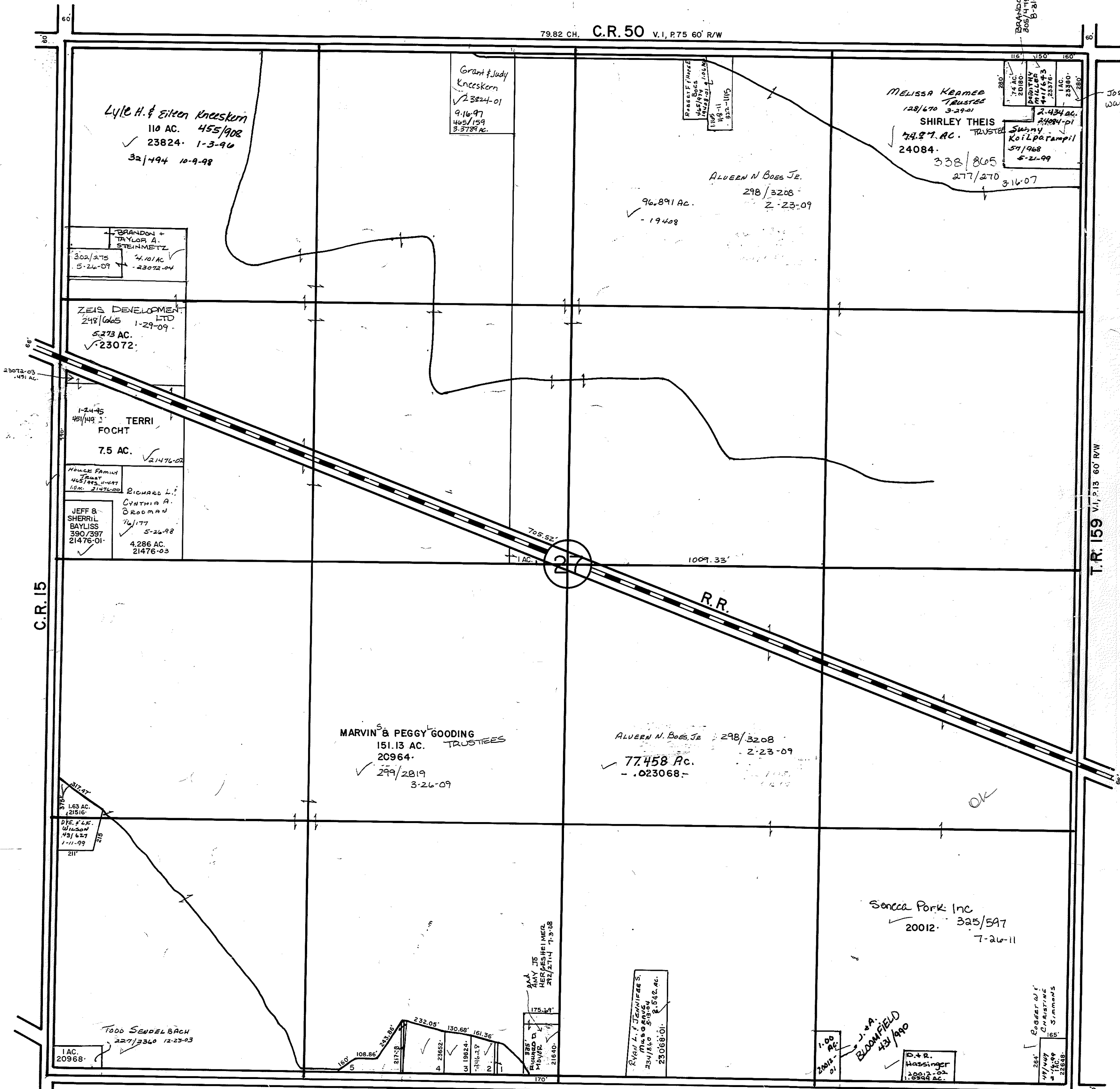
VOL. 7 PG. 45 & 46
OAKLAND ACRES SUBD.
ALL OWNED BY OBRINGER
UNLESS OTHERWISE NOTED.

C.R. 17

R

C.R. 50





79.82 CH. C.R. 50 V.1, P.75 60' R/W

BRANDON T.M.S.
205/475
B. 2/10/09

T.R. 159 V.1, P.13 60' R/W

C.R. 15

80.73 CH. C.R. 36 V.3, P. 153 60' R/W

- ZEIS ACRES
- ✓ LOT 1 2nd S. Dakota Center 24/115
 - ✓ 2 RAYMOND A - PATRICIA WISE - 284/2525 (2-14-07)
 - ✓ 3 MACK & VICTORIA INGALLS 37/773 11-23-98
 - ✓ 4 DENNIS & GAIL FOOS 455/722
 - ✓ 5 RICHARD W. KA 465/549 10-7-97
TOD 285/480 10-26-07

Lyle H. & Eileen Knesekern
110 AC. 455/908
✓ 23824- 1-3-96
32/494 10-9-98

Grant & Judy
Knesekern
✓ 23824-01
9-16-97
405/159
3-27-99 ac.

BRUCE FAMILY
465/925
10-2-97
11-8-11
822-1015

MELISSA KEAMEE
TRUSTEE
128/670 3-29-01
SHIRLEY THEIS
TRUSTEE
74.57 AC.
24084-
338/805
277/270 3-16-07

ALVEEN N. BOES JR.
298/3208
2-23-09
96,891 AC.
- 19408

BRANDON +
TAYLOR A.
STEINMETZ
302/275
5-24-09
4/10 AC
- 2302-04

ZEIS DEVELOPMENT
LTD
249/665 1-29-09
5,273 AC.
✓ 23072-

1-24-95
45/149
TERRI
FOELT
7.5 AC.
✓ 21476-02

BRUCE FAMILY
465/925
10-2-97
10-2-97
RICHARD L.
CYNTHIA A.
BRODMAN

JEFF &
SHERRIL
BAYLISS
390/337
21476-01
4,286 AC.
21476-03

MARVIN & PEGGY GOODING
151.13 AC. TRUSTEES
20964-
✓ 299/2819
3-26-09

ALVEEN N. BOES JR.
298/3208
2-23-09
✓ 77,458 AC.
- .023068-

D.E. & L.L.
WILSON
49/427
1-11-99

1 AC.
20968-
TODD SENZELBACH
227/336 12-23-03

AMY J.
HERPESHEIMER
212/2714 1-3-08
175/347

RYAN L. J. J. J.
230/681-01
230/681-01

Seneca Fork Inc
20012- 325/597
7-26-11

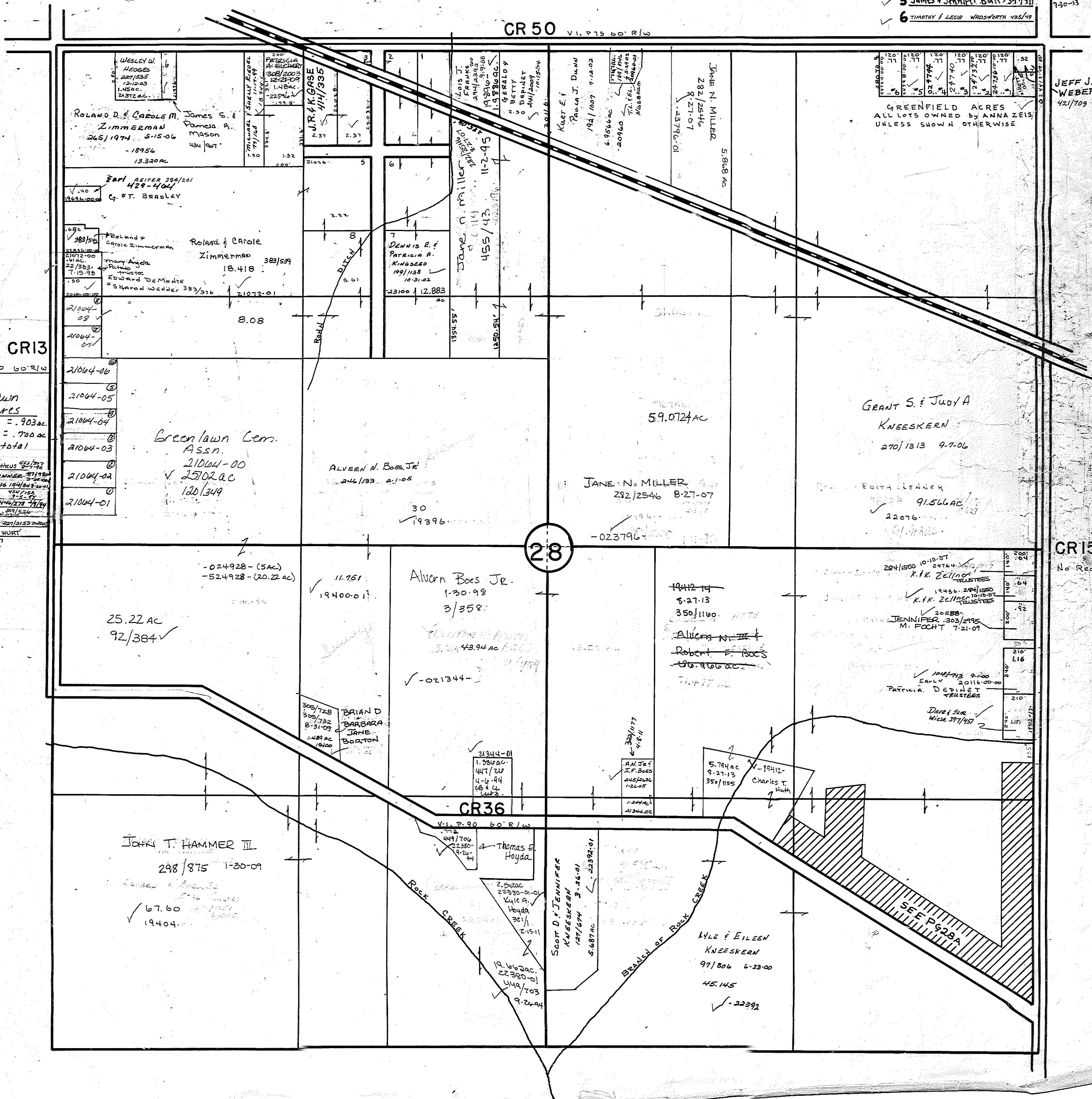
1.00
AC.
2001-01
J.A.A.
BLOOMFIELD
433/1990

ROBERT W.
CHRISTIAN
417/447
3-14-99
22848-

D.R.
HASSINGER
20017-02
1-29-94 ac.

CLINTON TOWNSHIP T-2-N, R-15-E

- GREENFIELD ACRES SWA V. 1 P. 66
- ✓ 1 EARLIE SPRADLIN 4/17/00
 - ✓ 2 ARTHUR & ELAIN BOSHE 28
 - ✓ 3 John & Joyce Miller 3/9/70
 - ✓ 4 DOUGLAS & JUDITH PICCIUTO 187/904 4-18-02
 - ✓ 5 James & Jennifer Bates 3/9/77
 - ✓ 6 TIMOTHY & LEIGH WADSWORTH 4/25/99



JEFF J. WEBER
4/21/70

CR13
V. 1, P. 90 60' R/W

CR15
No Record

28

CR36
V. 1, P. 90 60' R/W

- Greenlawn Acres
10x5 1-6 = .903 ac.
10x5 7-8 = 700 ac.
6.918 ac. total
- ✓ 1) John Florence Matheus 4/2/72
 - ✓ 2) AL & BEV E. BENNIE 7/19/89
 - ✓ 3) GUYCEL ARMSTRONG 10/18/2001
 - ✓ 4) Charles Weinger 4/1/75
 - ✓ 5) JEFF & J. WORK 4/4/78 7/1/84
 - ✓ 6) MELISSA J. ROGGAN 2/1/82
 - ✓ 7) RIM FRANKHAUSE 2/21/83 1/20/00
 - ✓ 8) JAMES A. & TONY L. HURT 4/6/76 7-14-97

WESLEY W. HODGES 2/27/85 12-12-03 1.52 AC. 21872.66

ROLAND D. & CAROLE M. ZIMMERMAN 2/5/1974 5-15-06 13.320 AC

JAMES S. & PAMELA A. MASON 4/1/97

EARL REITER 3/8/201 4/24-4/04/ C. T. BRADLEY

ROLAND & CAROLE ZIMMERMAN 389/539 16.418

EDITH LENNER 91.566 AC 22076

GRANT S. & JUDY A. KNEESKERN 270/1313 9-7-06

JANE N. MILLER 292/2546 8-27-07

ALVERN N. BOES JR. 246/193 2-1-05

ALVERN BOES JR. 1-30-98 3/358

ROBERT F. BOES 476.906 ac

JENNIFER M. FOELT 303/2995 M. FOELT 7-21-09

JOHN T. HAMMER III 298/875 1-30-09

THOMAS E. HOYDA

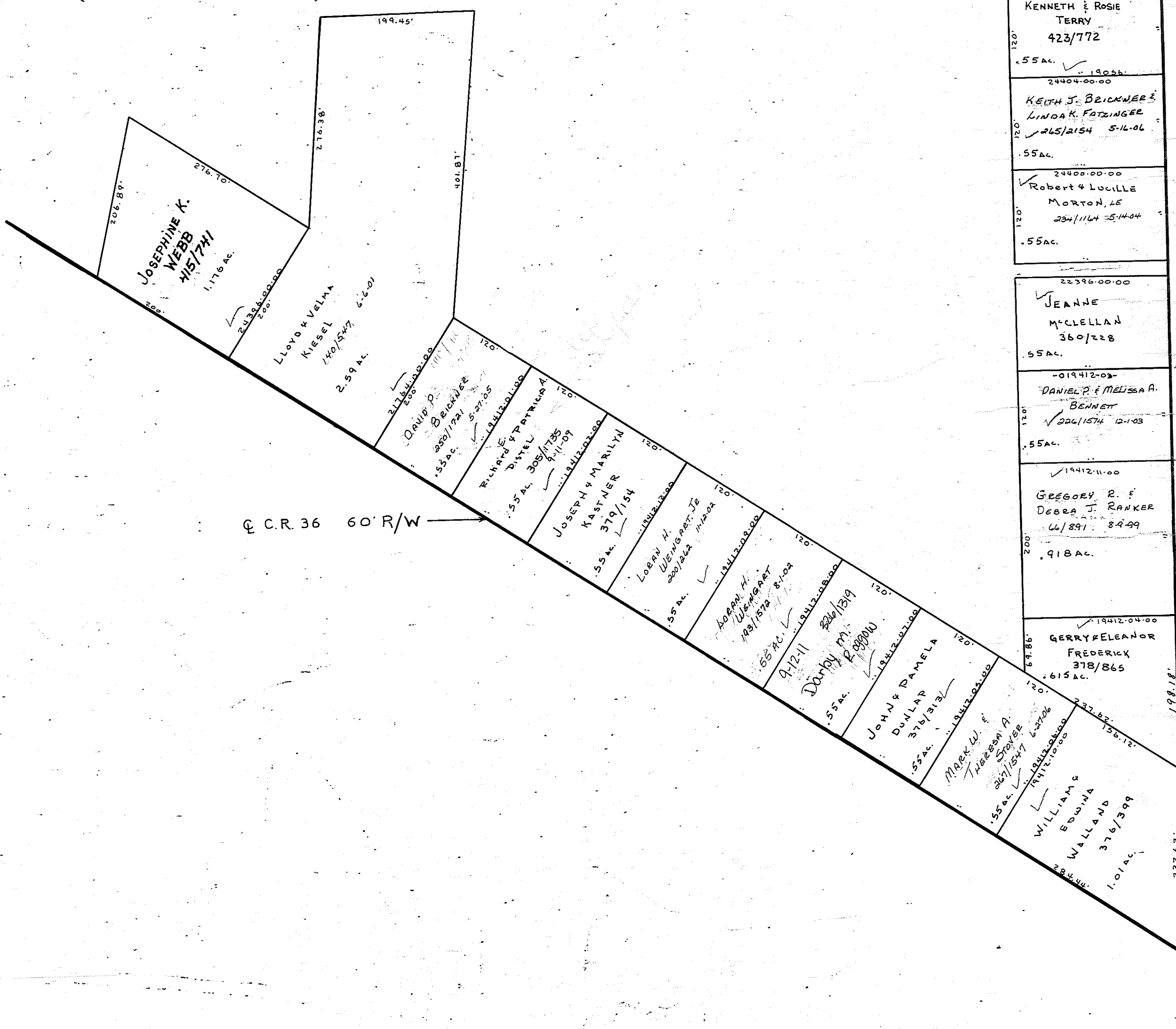
WYLE & EILEEN KNEESKERN 97/806 6-30-00 45.145

GREENFIELD ACRES ALL LOTS OWNED BY ANNA ZEIS UNLESS SHOWN OTHERWISE

B

Clinton Township

E 1/4 Post Sec. 28
T-2-N, R-15-E
1145ft to P.B.



C.R. 36 60' R/W

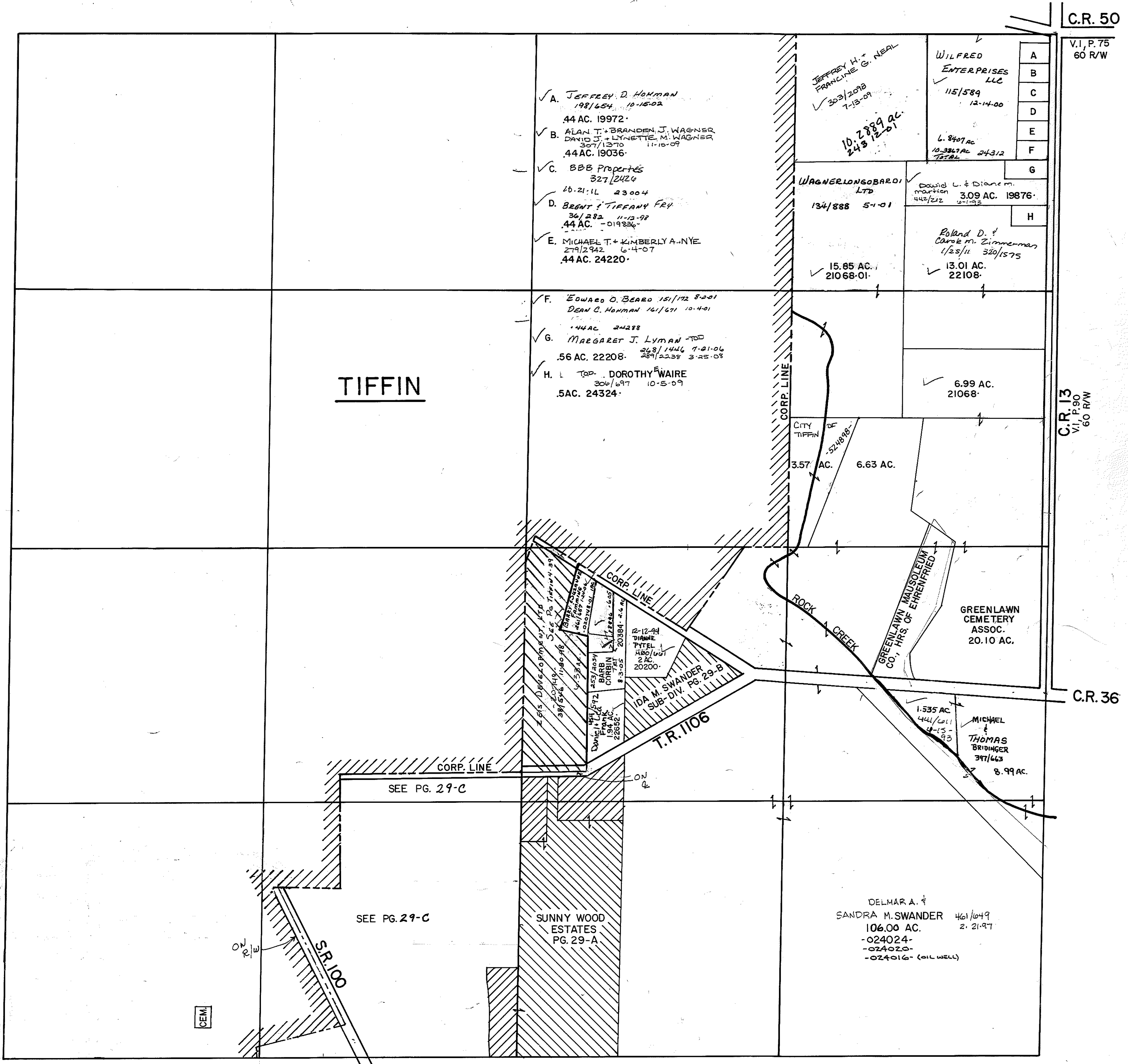
C.R. 15

Should be
60' Gap between
Lot #2250-14205

200'	MICHAEL D. JOHNSON 297/3077 1-16-09 19048.00.00	200'
120'	KENNETH & ROSIE TERRY 423/772 19026	120'
120'	KEITH J. BRICKNER & LINDA K. FADZINGER 245/2154 5-16-06	120'
120'	Robert & Lucille MORTON, LE 234/1164 5-14-04	120'
200'	22396.00.00 JEANNE McCLELLAN 360/228	200'
120'	-019412-03 DANIEL P. & MELISSA A. BENNETT 204/1574 12-103	120'
200'	19412-11-00 GREGORY R. & DEBRA J. RANKER 6/891 8499	200'
120'	19412-04-00 GERRY & ELEANOR FREDERICK 378/865	120'
120'	337.637 WILLIAM & EDWINA WALLAND 376/399	120'

198.18'

232.63'

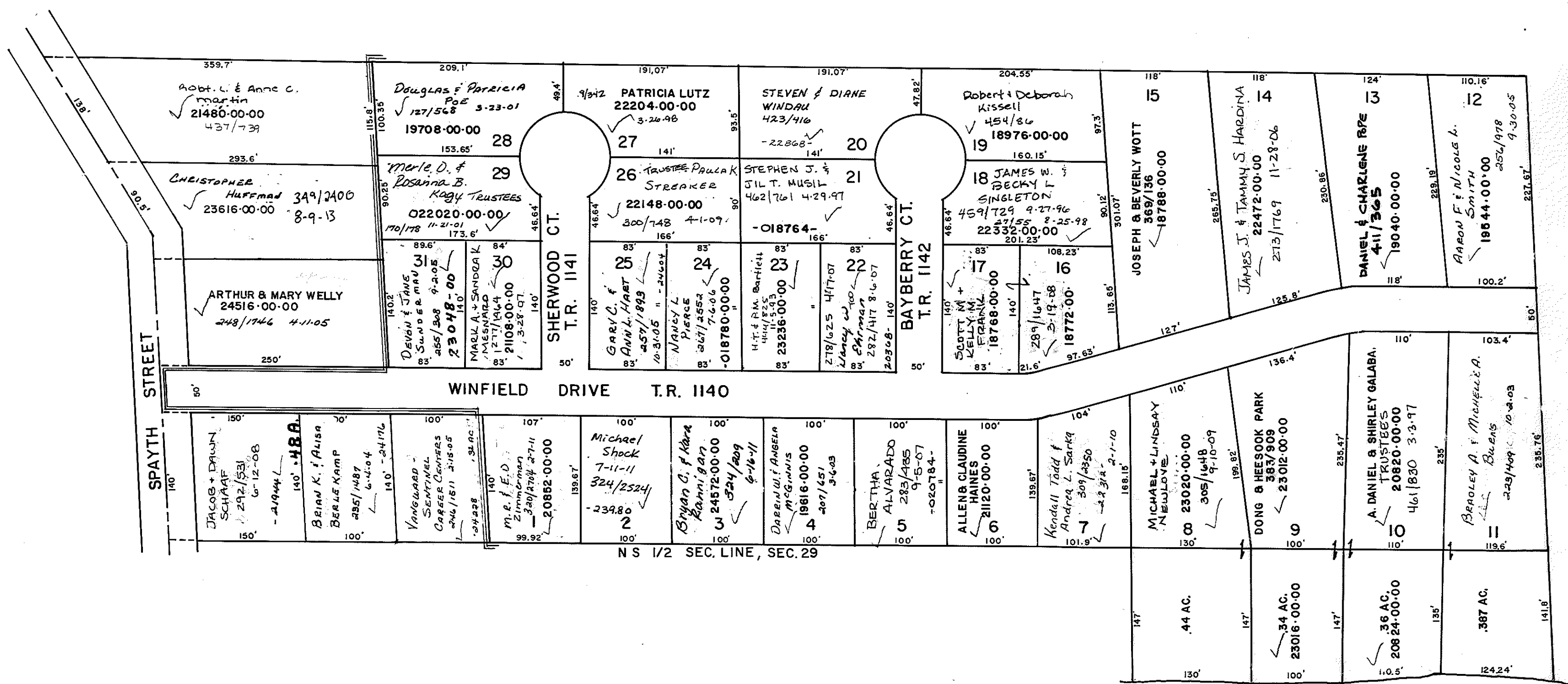


SUNNY WOOD ESTATES

SCALE: 1"=100'

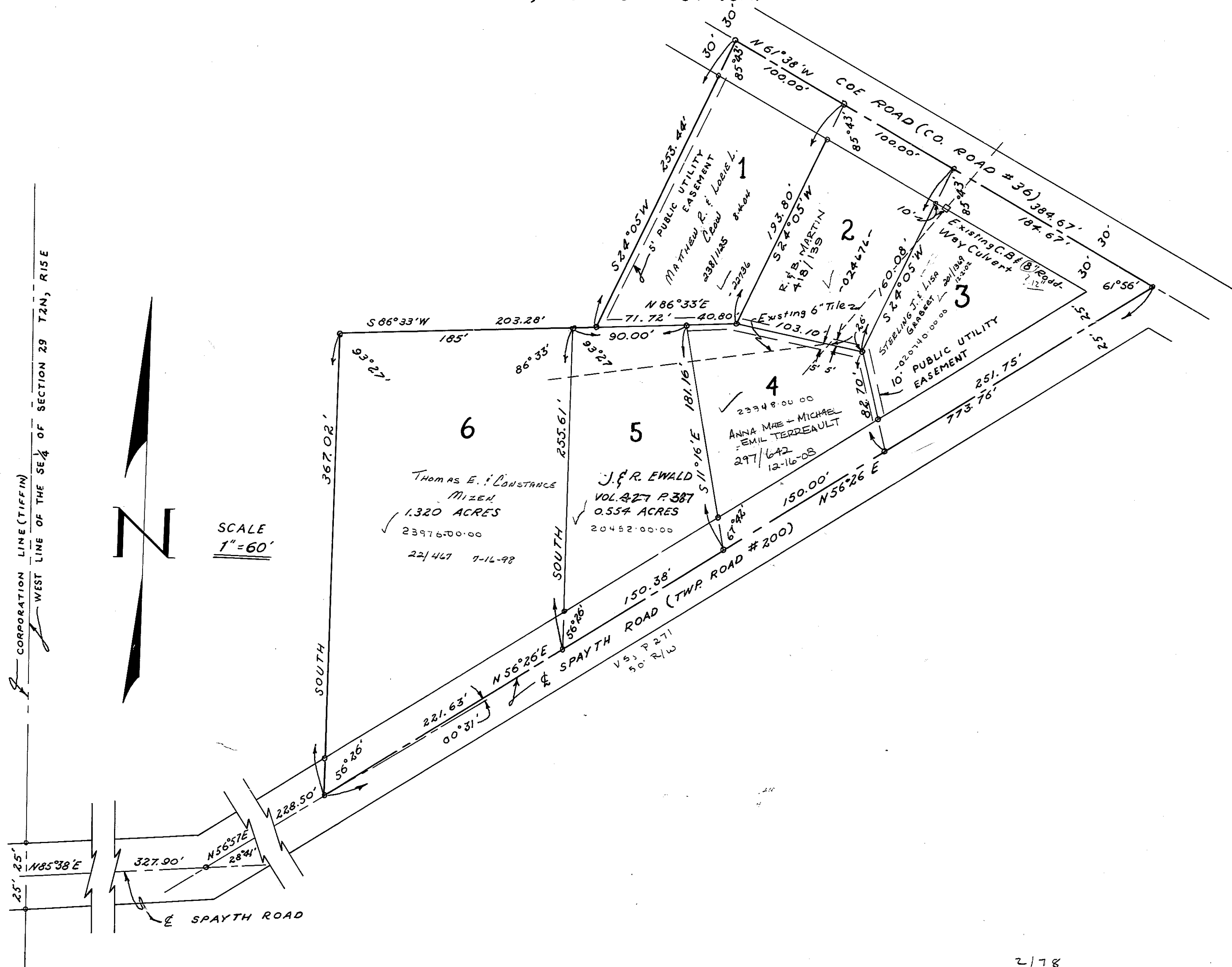
CLIN. TWP. 29-A

(PLAT VOL. 6, PAGES 53 & 54)



IDA M. SWANDER SUBDIVISION

PART OF THE NORTH PART OF THE SE ¼ OF SECTION
29, CLINTON TOWNSHIP

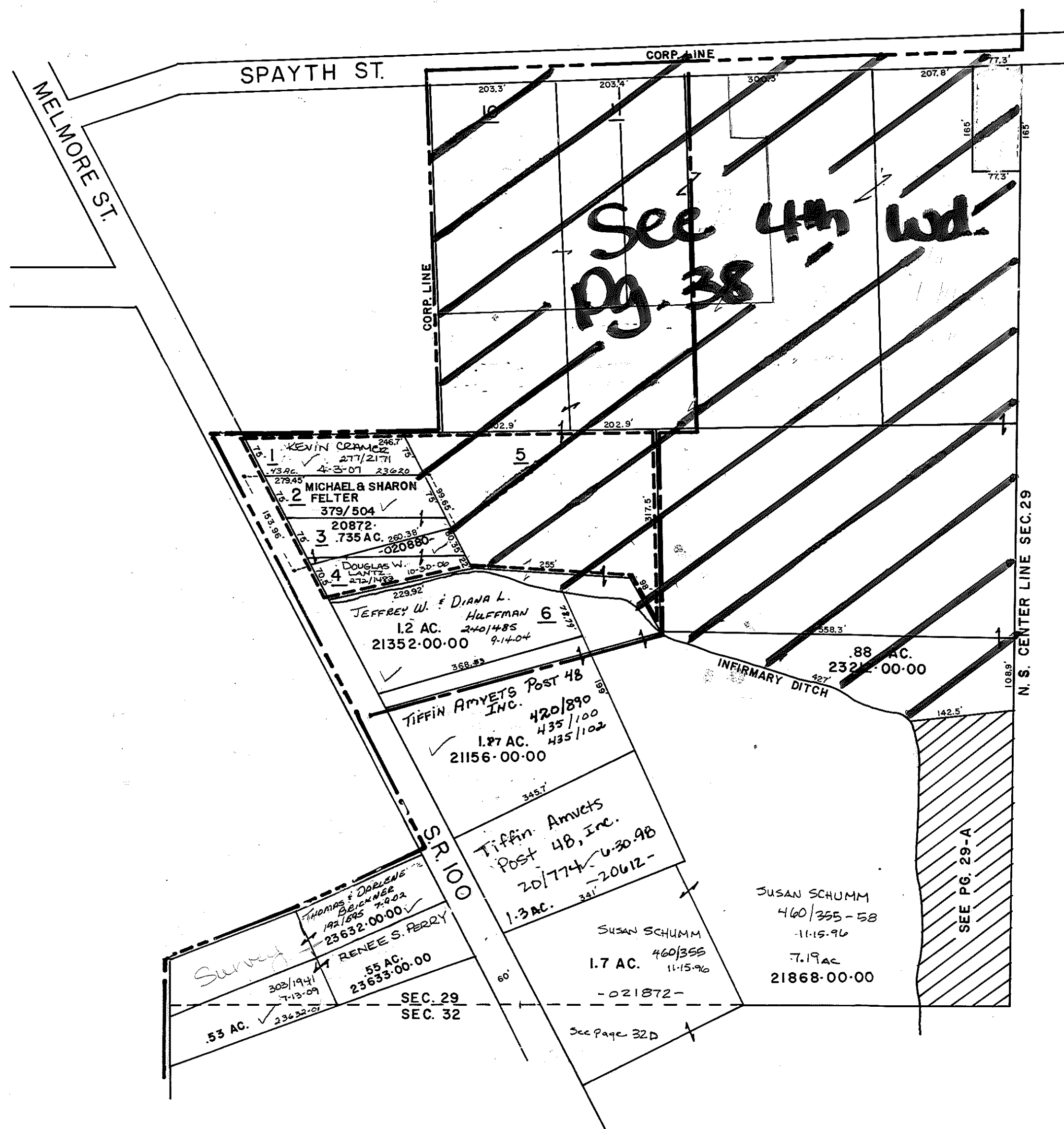


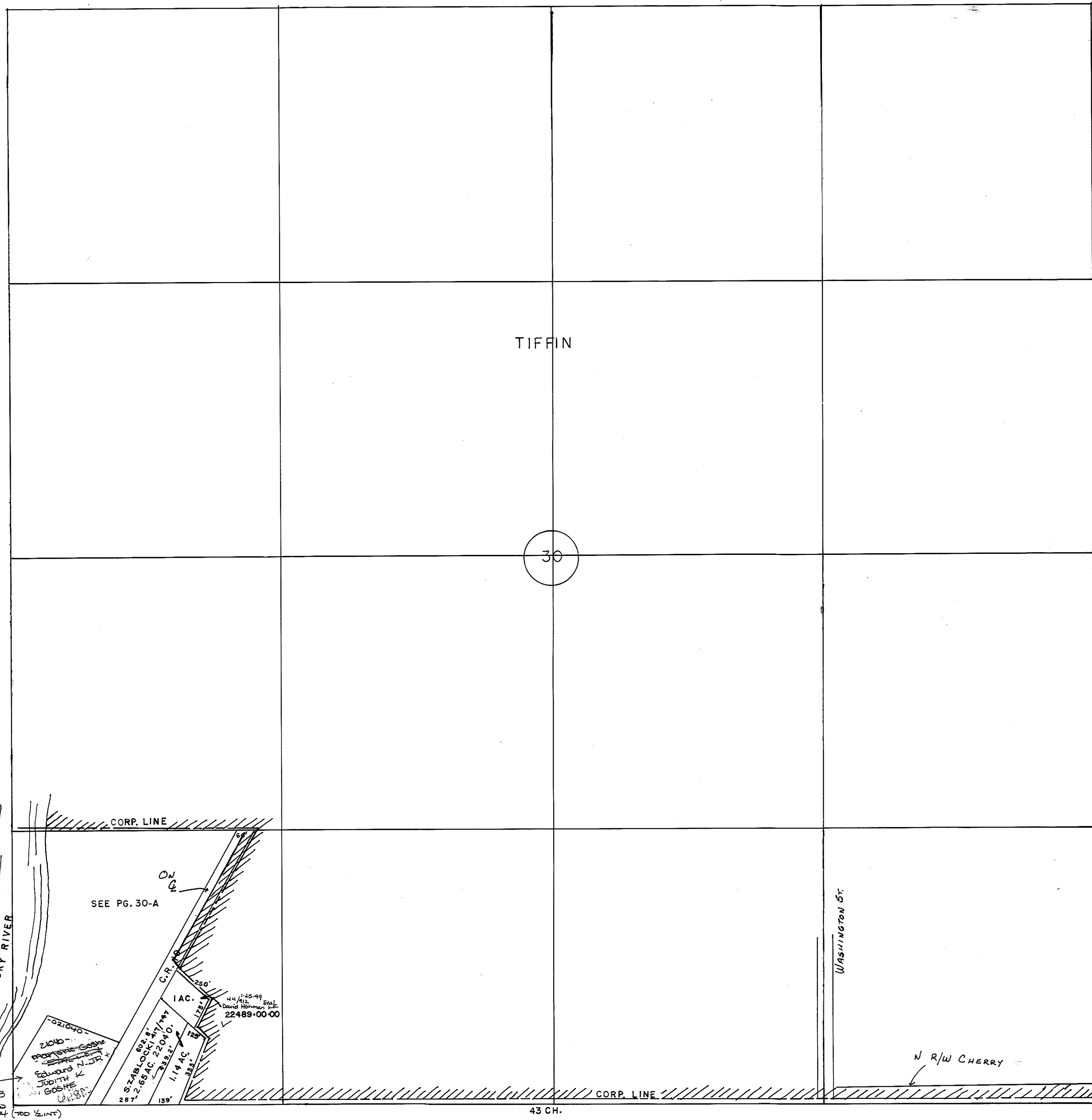
S.E. 1/4 OF S.W. 1/4 OF SEC. 29 CLINTON TWP.

SPAYTH ALLOTMENT BOUNDARY -----

FIEGELIST SUB-DIV. BOUNDARY -----

SCALE: 1" = 150'

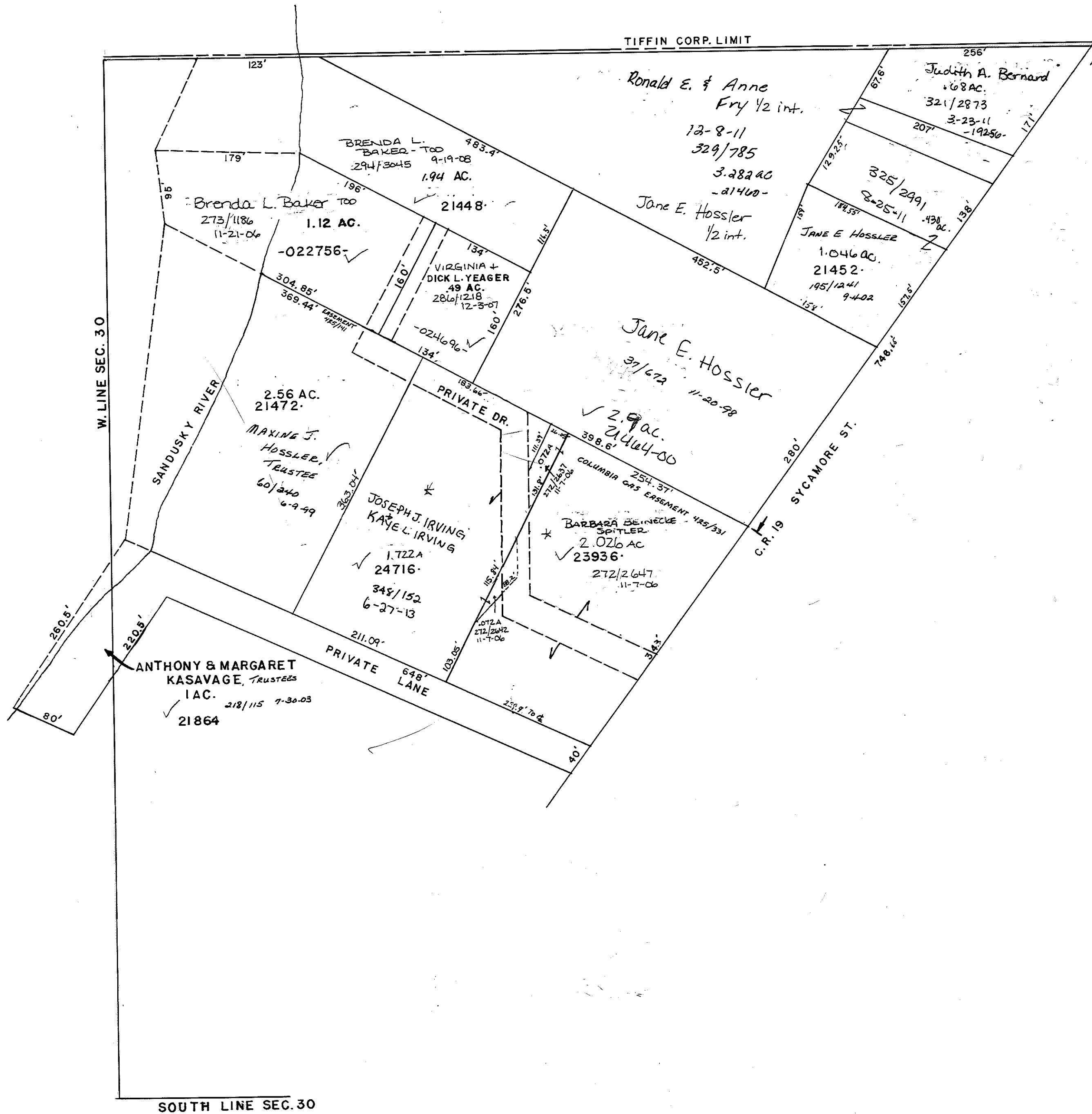


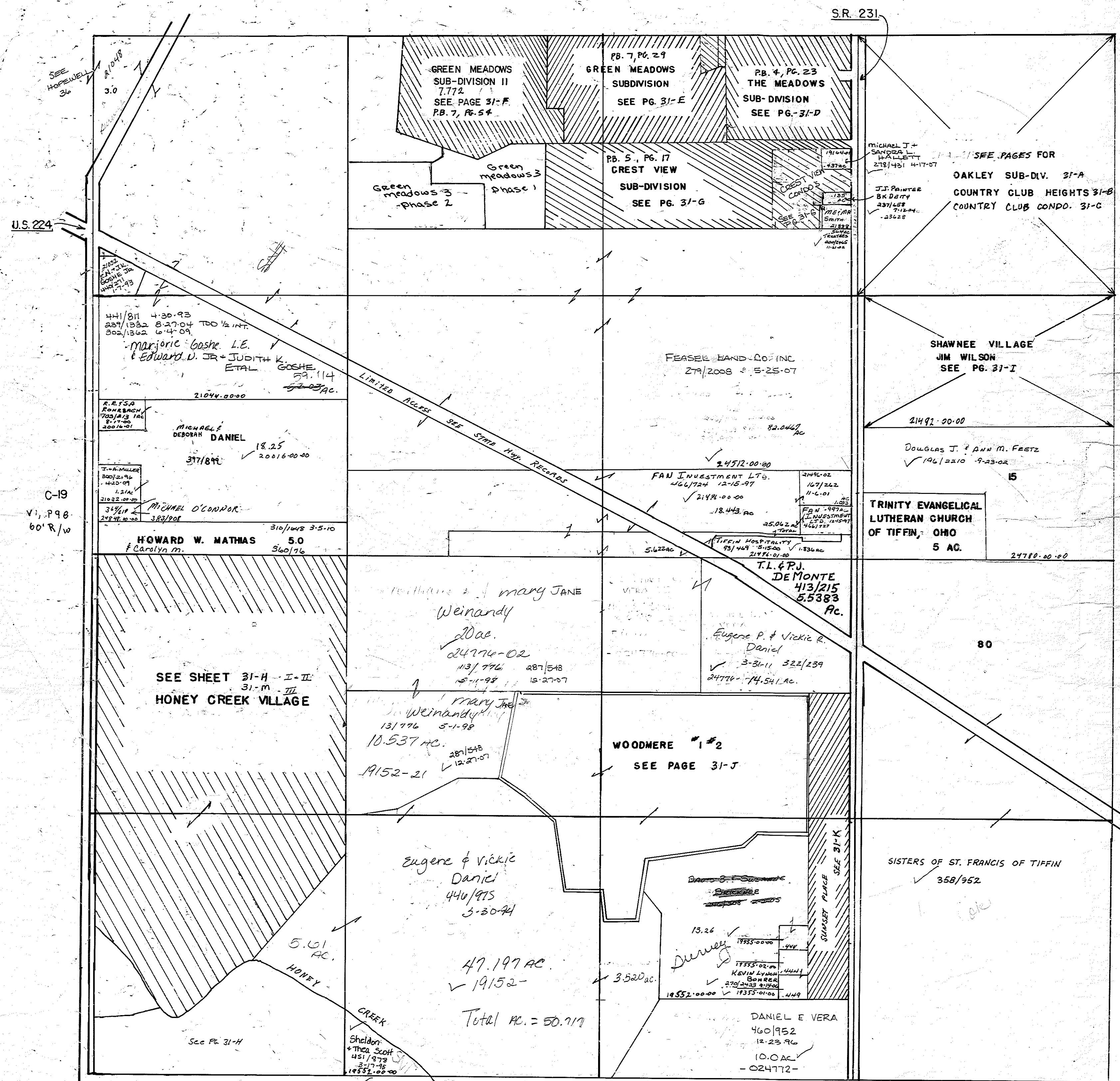


CLINTON TOWNSHIP

PART OF THE SW. 1/4 OF THE SW. 1/4 OF SEC. 30

SCALE: 1" = 100'





R

U.S. 224

S.R. 231

C-19
VI, P 98
60' R/W

441/811 4-30-93
227/1332 8-27-04 TDD 1/2 INT.
302/1362 6-4-09
Marjorie Coshe L.E.
& Edward V. JR + JUDITH K.
ETAL GOSHE
59.114
210V.0000
20016.00 ac.

R.E. S.O.
RANGE BACH
702/143 AC
8-17-00
3001401
MICHAEL F.
DEBORAH DANIEL
397/849
18.25
20016.00 ac.

J. A. MILLER
300121 AC
4-20-09
1.21 ac
21032.00 ac
31/11
248 AC.00 ac
MICHAEL O'CONNOR
383/908

HOWARD W. MATHAS
& Carolyn M.
310/148 3-5-10
5.0
360176

SEE SHEET 31-H-I-II
31-M-III
HONEY CREEK VILLAGE

LIMITED ACCESS
SEE STATE HIGH RECORDS

FEASER BAND CO. INC
279/2008 5-25-07

FAN INVESTMENT LTD.
466/324 12-15-97
2144.00 ac
18.443 ac

TIFFIN HOSPITALITY
95/459 5-15-00
21426.01 ac
1.834 ac

T.L. & P.J.
DE MONTE
413/215
5,5383
Ac.

William & Mary Jane
Weinandy
20 ac.
24776-02
113/776 287/548
5-1-98 12-27-07

Mary Jane
Weinandy
131/776 5-1-98
10.537 ac.
287/548
12-27-07
19152-21

WOODMERE #1 #2
SEE PAGE 31-J

Eugene & Vickie
Daniel
446/975
3-30-74
47.197 ac.
19152-
Total ac. = 50.719

13.26
17555.0000
17555.02 ac
KEVIN SYMON
BONNER
270/2433 9-19-00
19552.00 ac
17555.01 ac
449

DANIEL E VERA
460/952
12-23-96
10.0 ac
-024772-

MICHAEL J +
SANDRA L.
MALLETT
278/451 4-17-07
SEE PAGES FOR
OAKLEY SUB-DIV. 31-A
COUNTRY CLUB HEIGHTS 31-B
COUNTRY CLUB CONDO. 31-C

SHAWNEE VILLAGE
JIM WILSON
SEE PG. 31-I

Douglas J. & Ann M. FEETZ
196/2210 9-23-02
15

TRINITY EVANGELICAL
LUTHERAN CHURCH
OF TIFFIN, OHIO
5 AC.
24780.00 ac

80

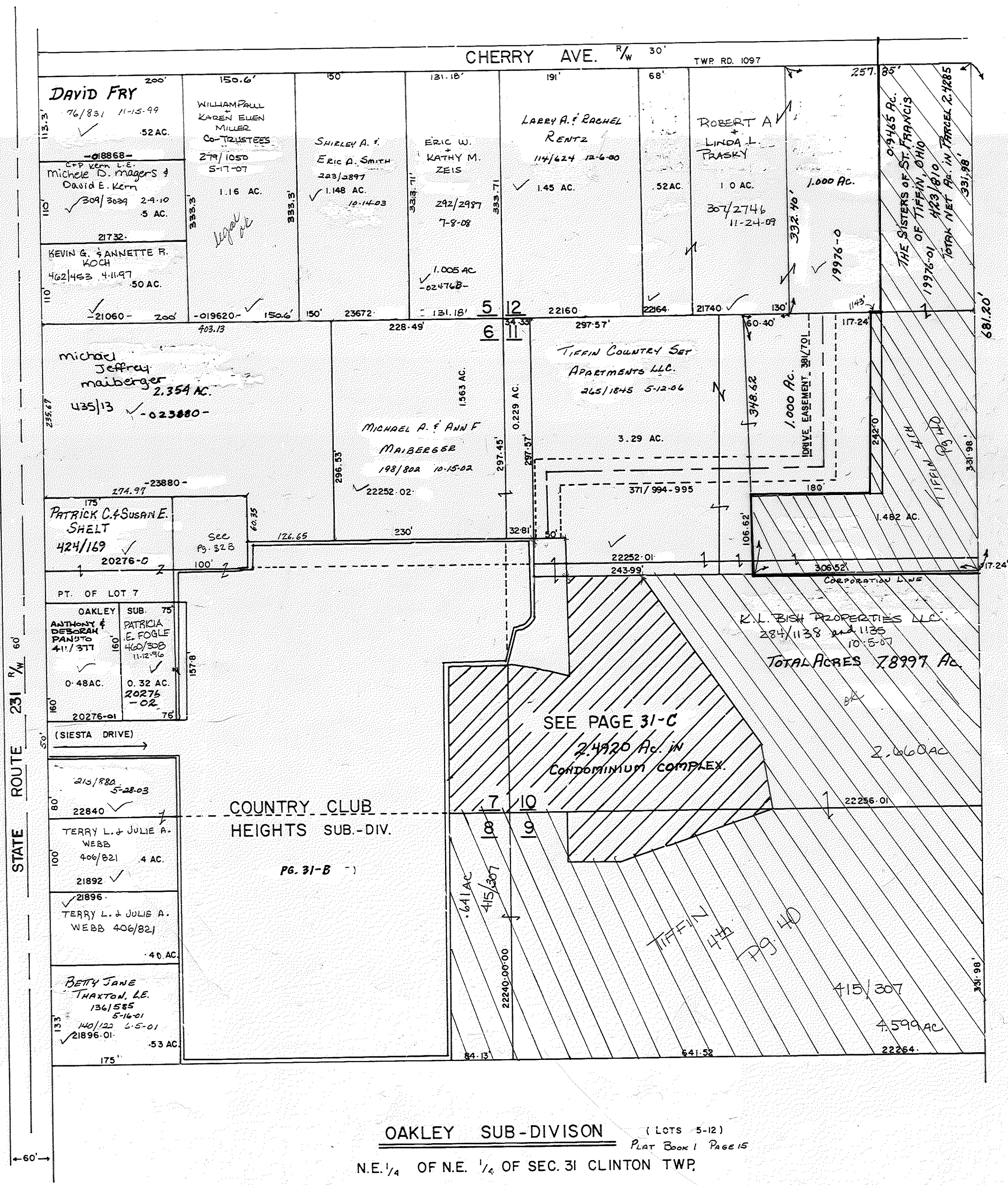

SISTERS OF ST. FRANCIS OF TIFFIN
358/952

See Pg 31-H

Sheldon
& TRACY SCOTT
451/978
3-17-78
16551.00 ac

SEE 31-K
SUNSET PLACE

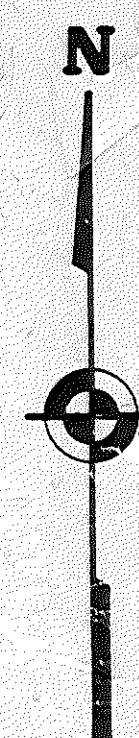
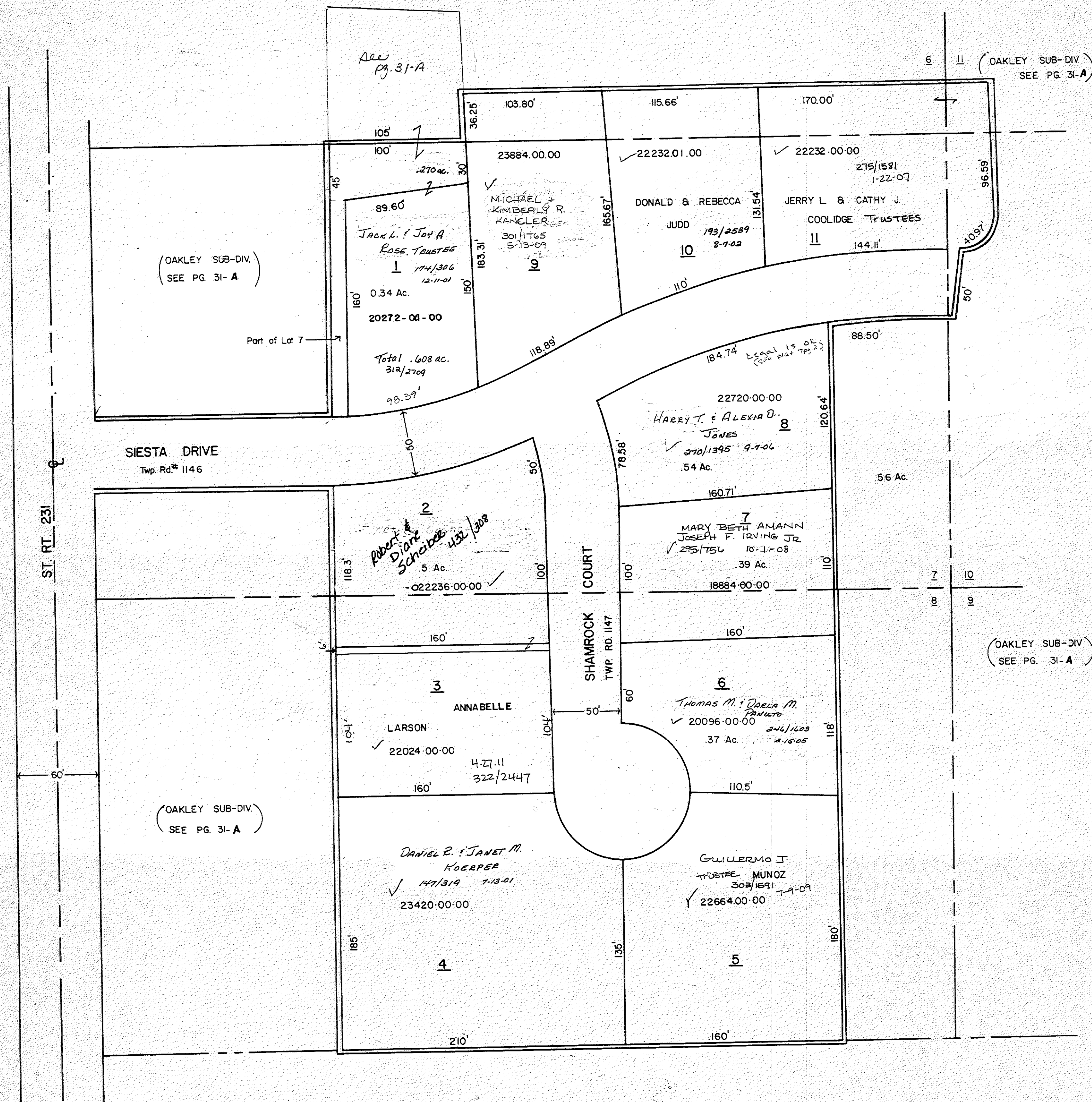
R



COUNTRY CLUB HEIGHTS

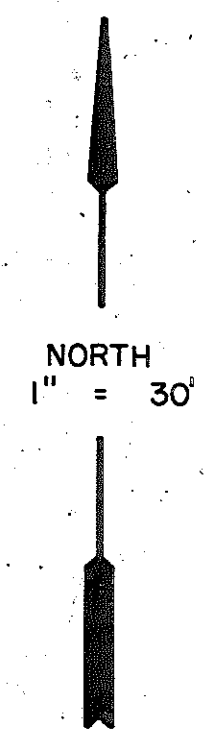
CLINTON TWP

SCALE 1" = 50'



R

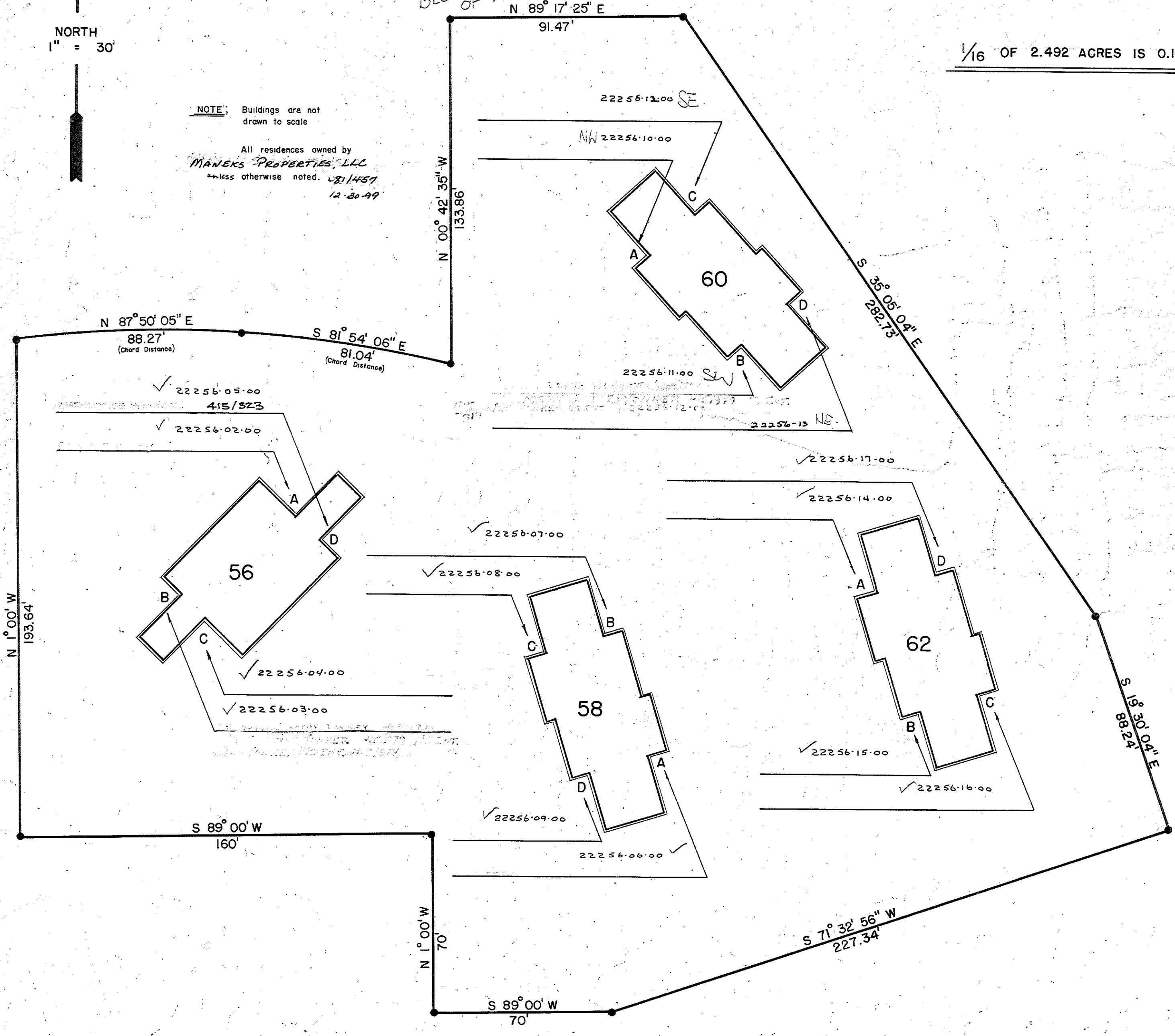
COUNTRY CLUB VILLAGE CONDOMINIUM



NOTE: Buildings are not drawn to scale
All residences owned by **MANEKS PROPERTIES, L.L.C.**
unless otherwise noted. 8/14/57
12-30-99

FACE OF BEGINNING OF 2.492 AC. PARCEL
N 89° 17' 25" E

1/16 OF 2.492 ACRES IS 0.1558



This plot drawn from recorded deeds,
Volume 380, Pages 358-381.
September 2, 1977
Ron Wright

CLINTON TOWNSHIP

67'	67'	67'	67'	67'	67'	68'	160'
158'	158'	158'	158'	158'	158'	158'	83'
S.M. & R.A. PRICE 414/539	CURTIS L. & ELIZABETH T. KING 206/2122 10-11-05	LAWRENCE J. STANTON LYNNA A. FOCHT 290/2114 4-25-08	MICHAEL & NANCY FRANK 409/547	DAVID C. & JULIE L. DAVIES 419/863			SUZANNE GARDNER 255/1469 9-13-05 100'
23196-00-00	19984-00-00	22220-00-00	19440-00-00	23136-00-00	23140-00-00		018732-00-00
9	8	7	6	5	4	3	2
67'	67'	67'	67'	67'	67'	68'	160'
							EUGENE F. & PHYLLIS A. KAUFFMAN 406/565 22200-00-00


Lelar Street Twp. Rd. 1136 R/W 50'

67'	67'	67'	67'	67'	67'	68'	160'
150'	150'	150'	150'	150'	150'	150'	75'
10	11	12	13	14	15	16	17
GARRETT J. KRAUSE 348/3195 7-22-13	KEVIN & WANDA BOHRER 397/989	KENNETH S. & KAREN MARTIEN 184/193 2-25-02	DAVID T. KLOPP 279/851 5-16-07				JACOB J. & LAURA A. RISHY 233/2995 5-7-04
19584-00-00	21112-00-00	20952-00-00	21904-00-00	21900-00-00			23680-00-00
67'	67'	67'	67'	67'	67'	68'	160'
							19572-00-00
27	26	25	24	23	22	21	19
150'	150'	150'	150'	150'	150'	150'	75'
THOMAS & MARY PUFFENBERGER 430/885 4-13-01	JAMES B. & DIANA M. OMLOR 226/1057 11-25-03			Ralph & Betty Kizer			DAVID A. & CARLA J. THOMPSON 423/643
22956-00-00	22952-00-00	21784-00-00	21784-00-00	21860-00-00			19568-00-00
67'	67'	67'	67'	67'	67'	68'	160'
							19576-00-00
							20
							19576-00-00

Crestview Drive Twp. Rd. 1134 R/W 50'

THE MEADOWS SUBDIVISION
CLINTON TWP. SEC. 31

South Washington St. (extended)
State Route 231 R/W 60'



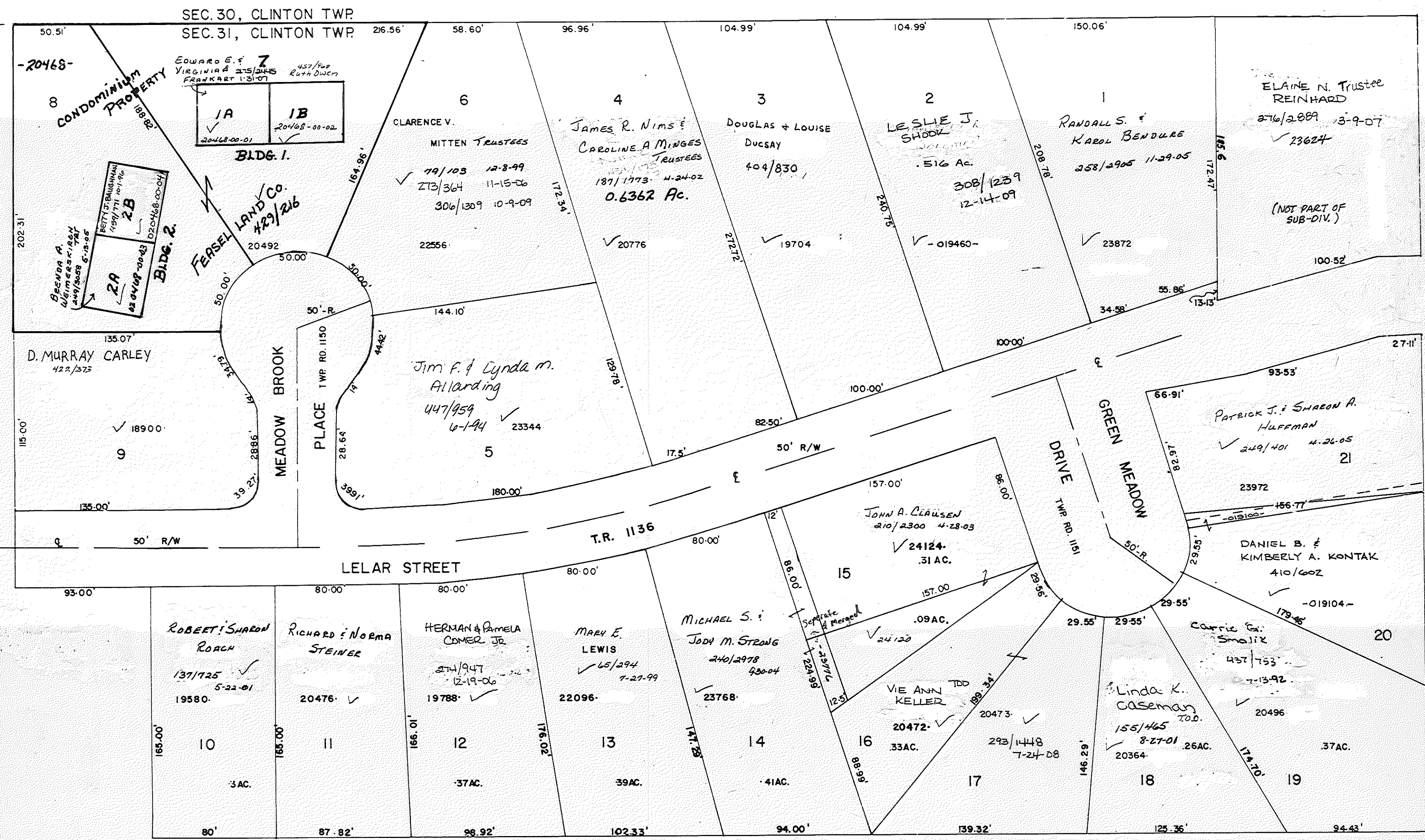
Scale: 1" = 50'

R

GREEN MEADOWS SUBDIVISION NO. 1

Retired

CLINTON TWP Plat Book 7, Pg 29
SEC. - 31
1" = 50'



NOTE:
 ALL LOTS OWNED BY URBAN E. & B.L. FEASEL
 UNLESS OTHERWISE NOTED

R

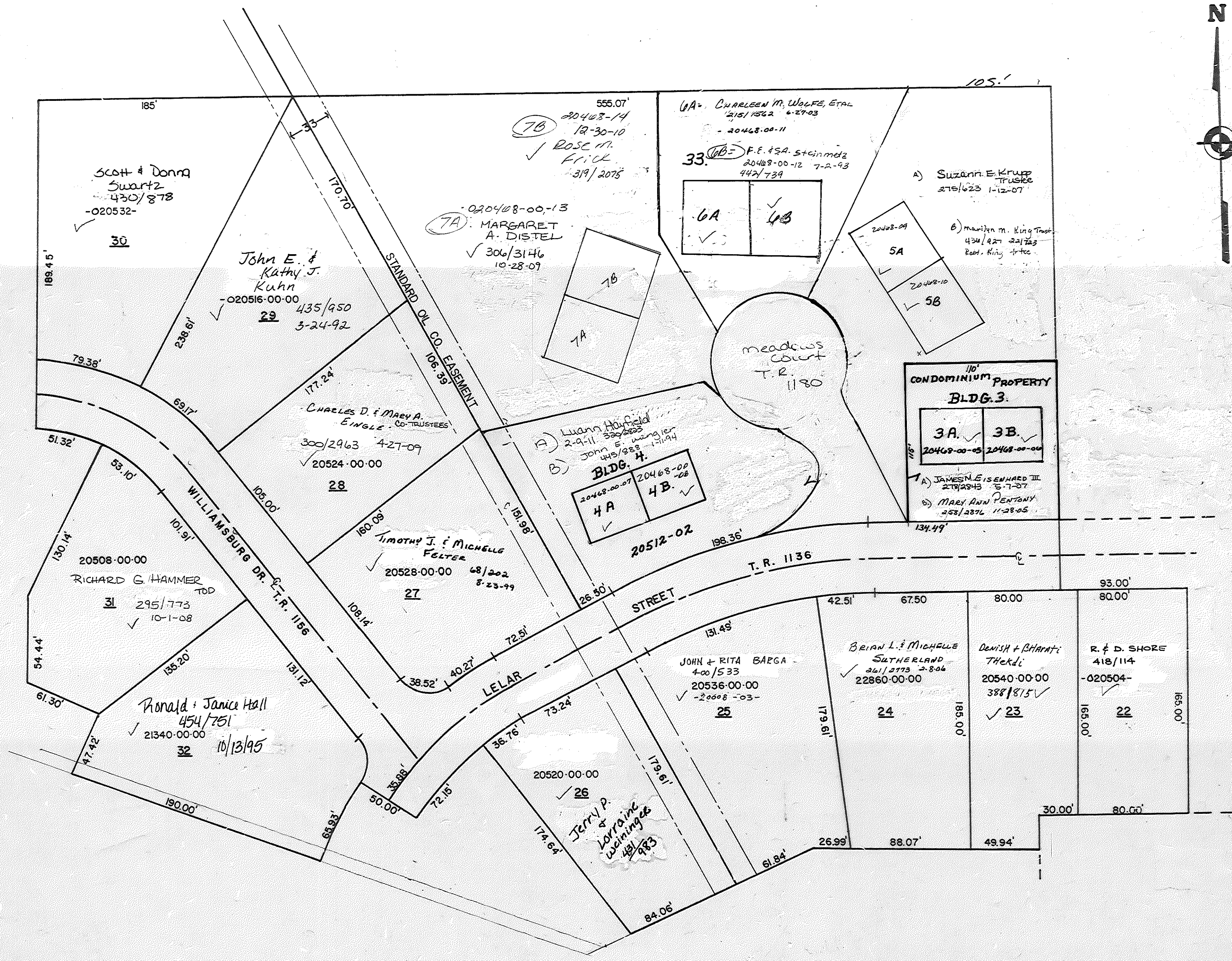
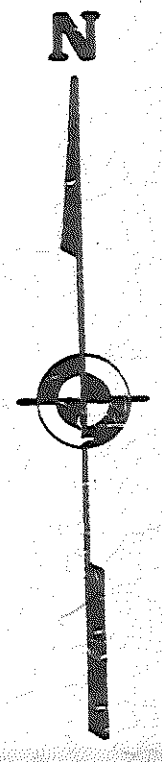
Retired

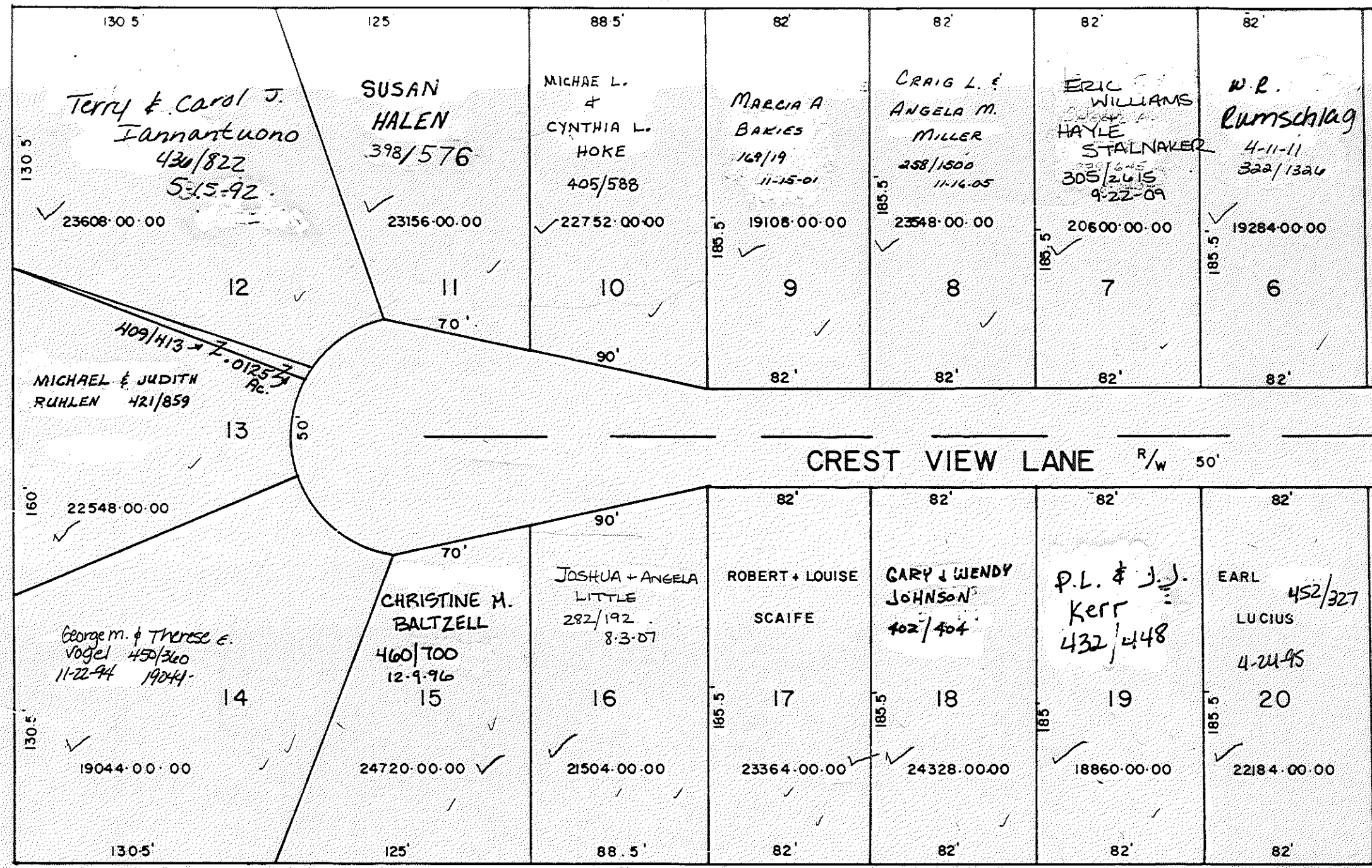
GREEN MEADOWS SUBDIVISION NUMBER 2

Vol. 7 Pg. 54

CLINTON TWP. PG. 31

SCALE - 1" = 50'





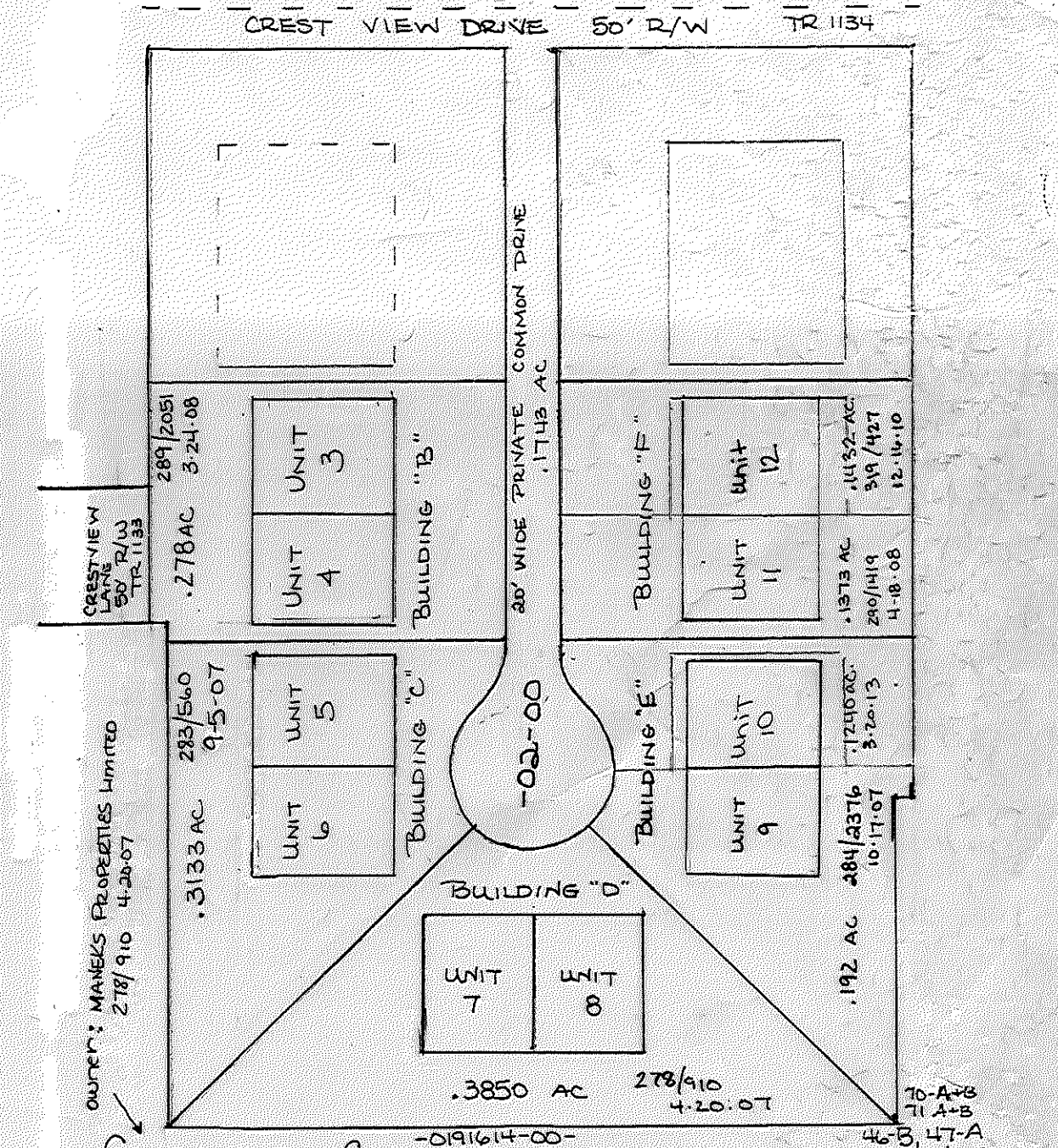
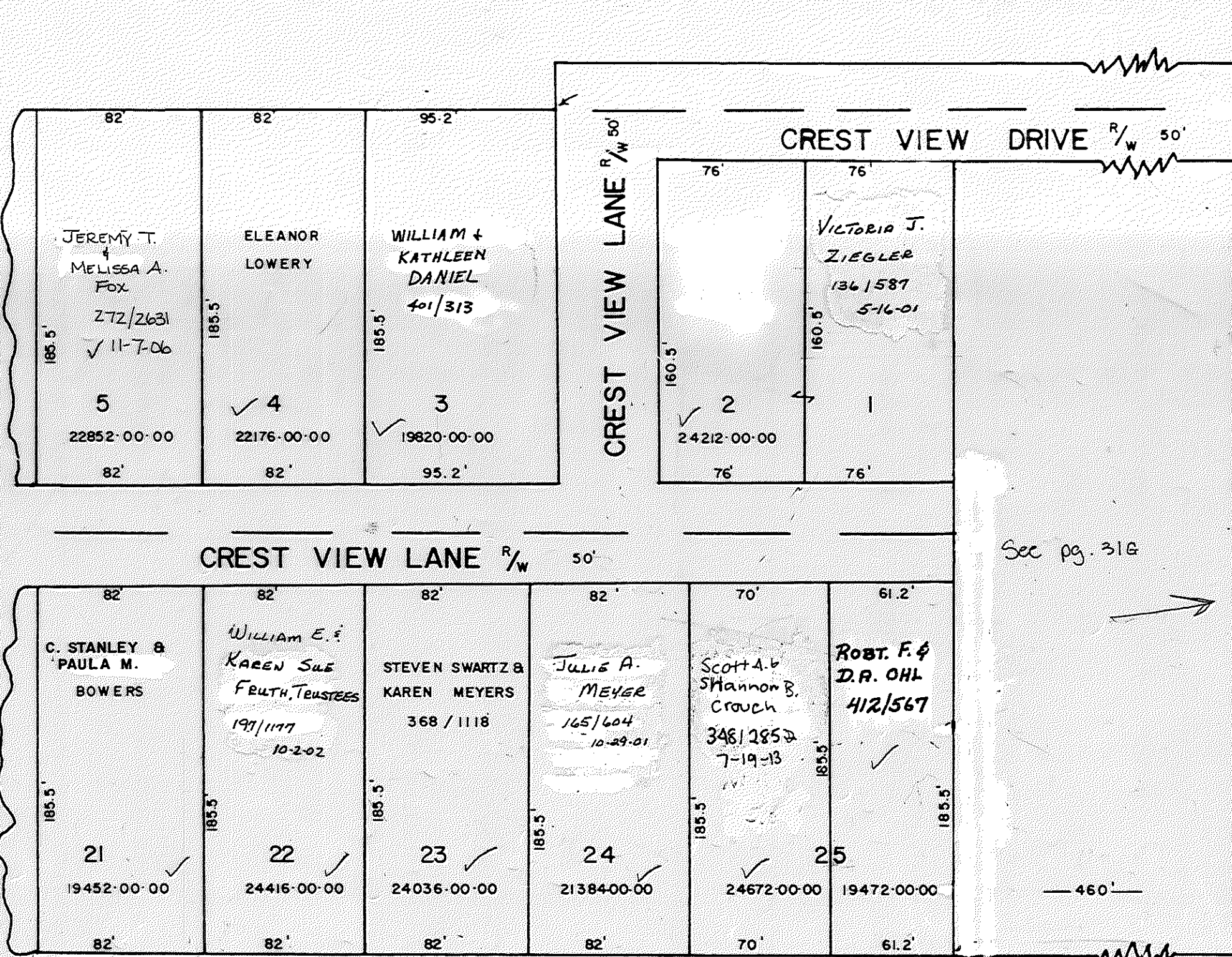
**CREST VIEW
SUB-DIVISION**

LOCATED IN THE N.W. 1/4 OF THE N.E. 1/4 +
THE N.E. 1/4 OF THE N.W. 1/4 OF SEC. 31,
CLINTON TWP

SCALE: 1" = 60'




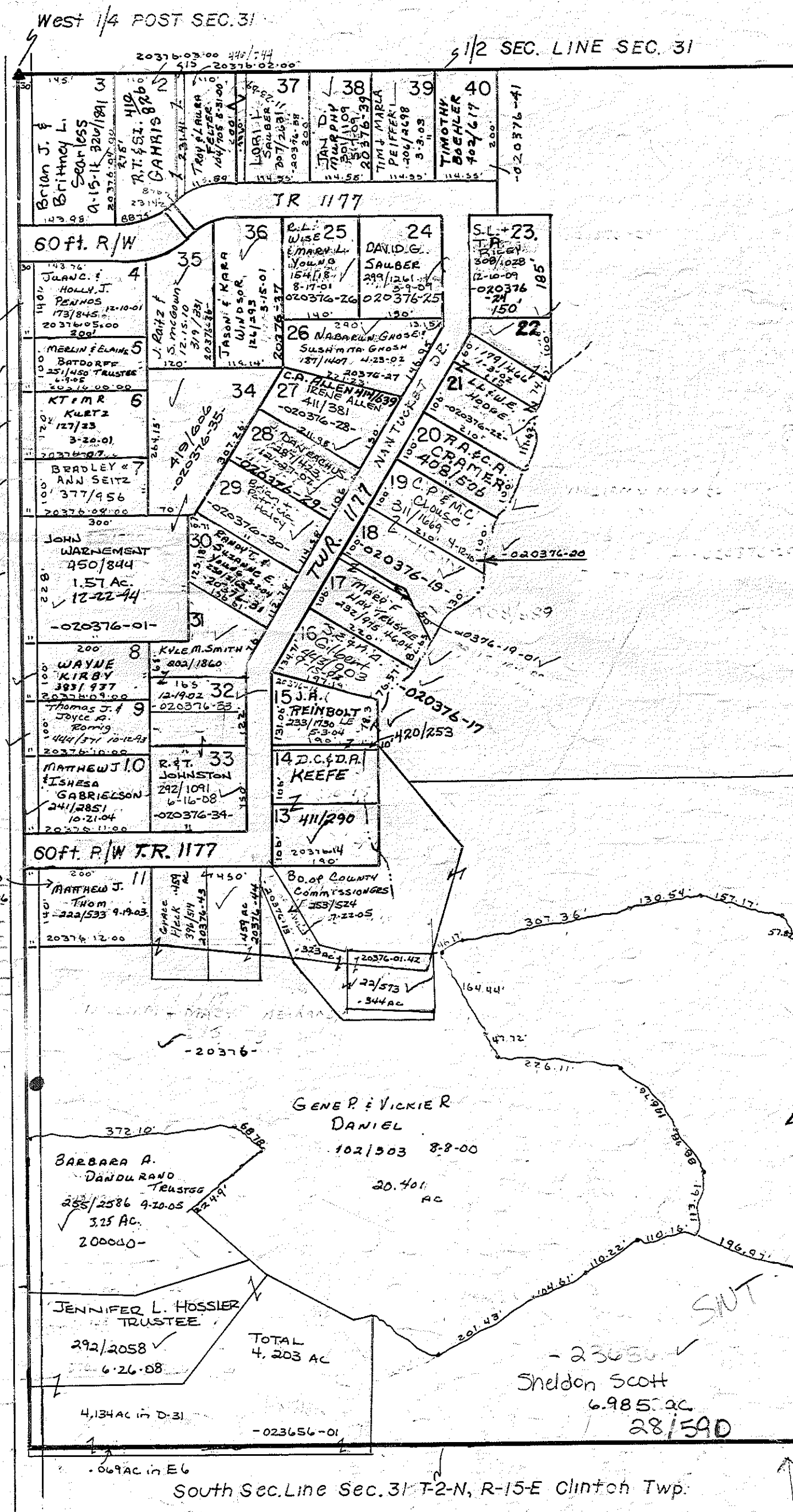
N. LINE SEC. 31 & SOUTH CORP. LINE OF



- CRESTVIEW CONDOMINIUMS CAB. 3 SLOTS 45-B-46-A**
- BLDG "A" #1-01 ✓
 - BLDG "D" #8-08 ✓ VICKIE A. SMOER 5-1-07 TOD
 - BLDG "E" #9-09 ✓ DAVID R. WELLY 286/403 10-29-07
 - BLDG "B" #3-03 ✓ SUSAN WADE 347/2397 6-14-13 ✓ #10-10 ✓
 - BLDG "C" #4-04 ✓ MARY LOU HOHMAN 289/2238 3-20-08 ✓ #11-11 ✓ EDWARD L. & BETTY L. LUTZ 290/2013 4-24-08
 - BLDG "D" #5-05 ✓ KAREN M. HOLMAN LE 285/390 10-25-07 ✓ #12-12 ✓ Ronald E. & Patricia M. Durr 319/219 12-30-10
 - BLDG "E" #6-06 ✓ D.E. & N.J. NELSON - TR 283/2154 9-24-07 ✓ #13-13 ✓
 - BLDG "F" #7-07 ✓ G. SUE ALBAUGH TRUSTEE 249/1449 4-2-03 ✓ #14-14 ✓

HONEY CREEK VILLAGE SUB. 1&2

- 1- LOTS 1-11 RECORDED PLAT BOOK 8 PAGE 39 SENECA COUNTY RECORDERS OFFICE
- 2- LOTS 13-40 RECORDED PLAT BOOK 9 PAGE 4 SENECA COUNTY RECORDERS OFFICE



SCALE 1IN. = 200FT.

West Sec. Line Sec 31 T-2-N
 R-15-E Clinton Twp. Q of
 CR 19 60R/W

PLAT CABINET 3
 SLOTS 62A-63B
 1-17-08

Honey Creek Condo
 244/2075 4-25-06
 WEST UNIT 12-01
 Local DISTEL 4-14-14
 3-27-204
 EAST UNIT 12-02
 MARIE C COLEMAN
 297/2009 1-29-09

ALL LOTS OWNED BY
 THE COMMERCIAL NATIONAL BANK
 UNLESS OTHERWISE NOTED
 40/332

Remainder pc will
 be landlocked & cant
 be sold w/o frontage -
 unless to an adjacent.

South Sec. Line Sec. 31 T-2-N, R-15-E Clinton Twp.

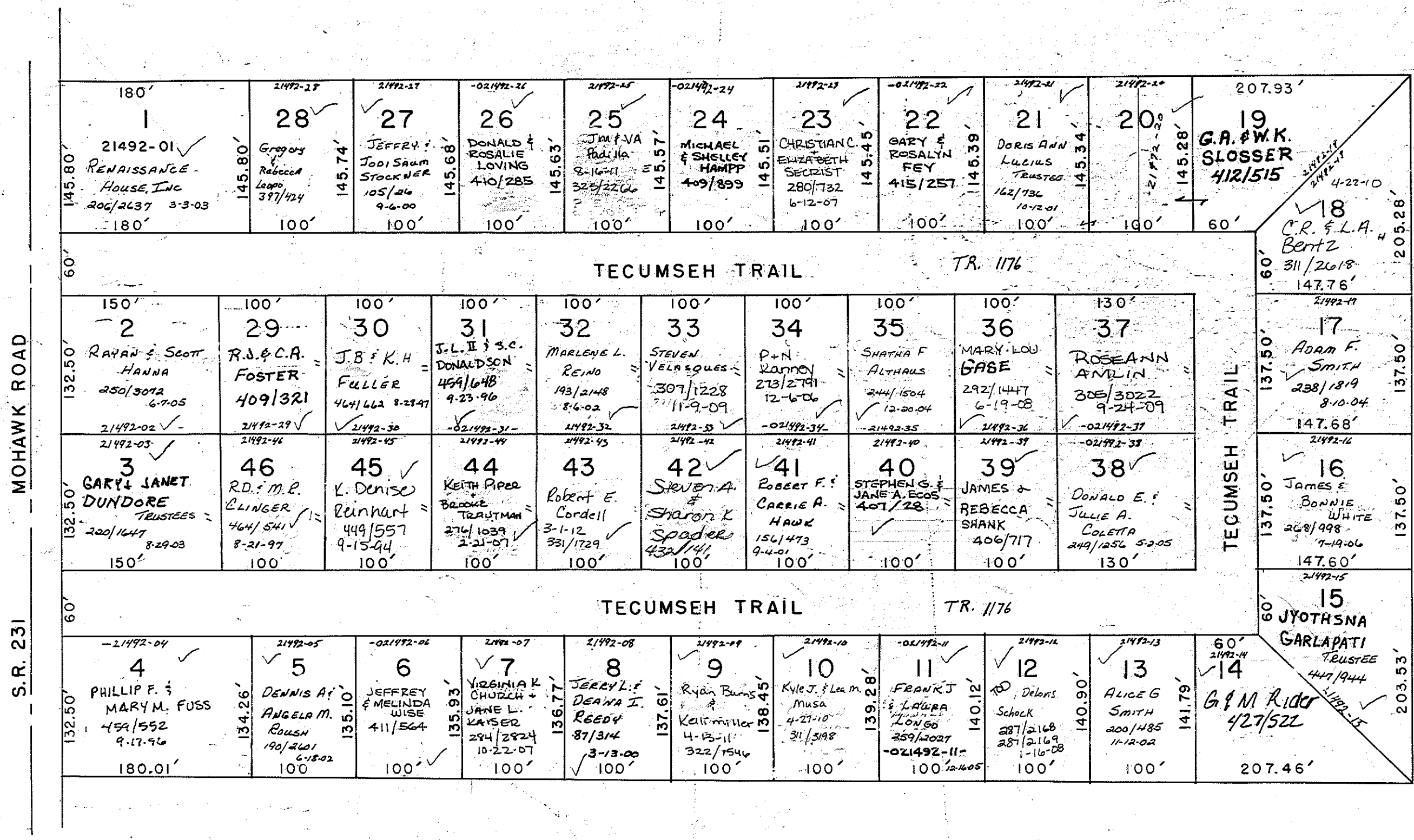
SHAWNEE VILLAGE

CLINTON TOWNSHIP

SEC. 31

SCALE: 1"=100'

(PLAT BOOK VOL. 9, PAGE 7)



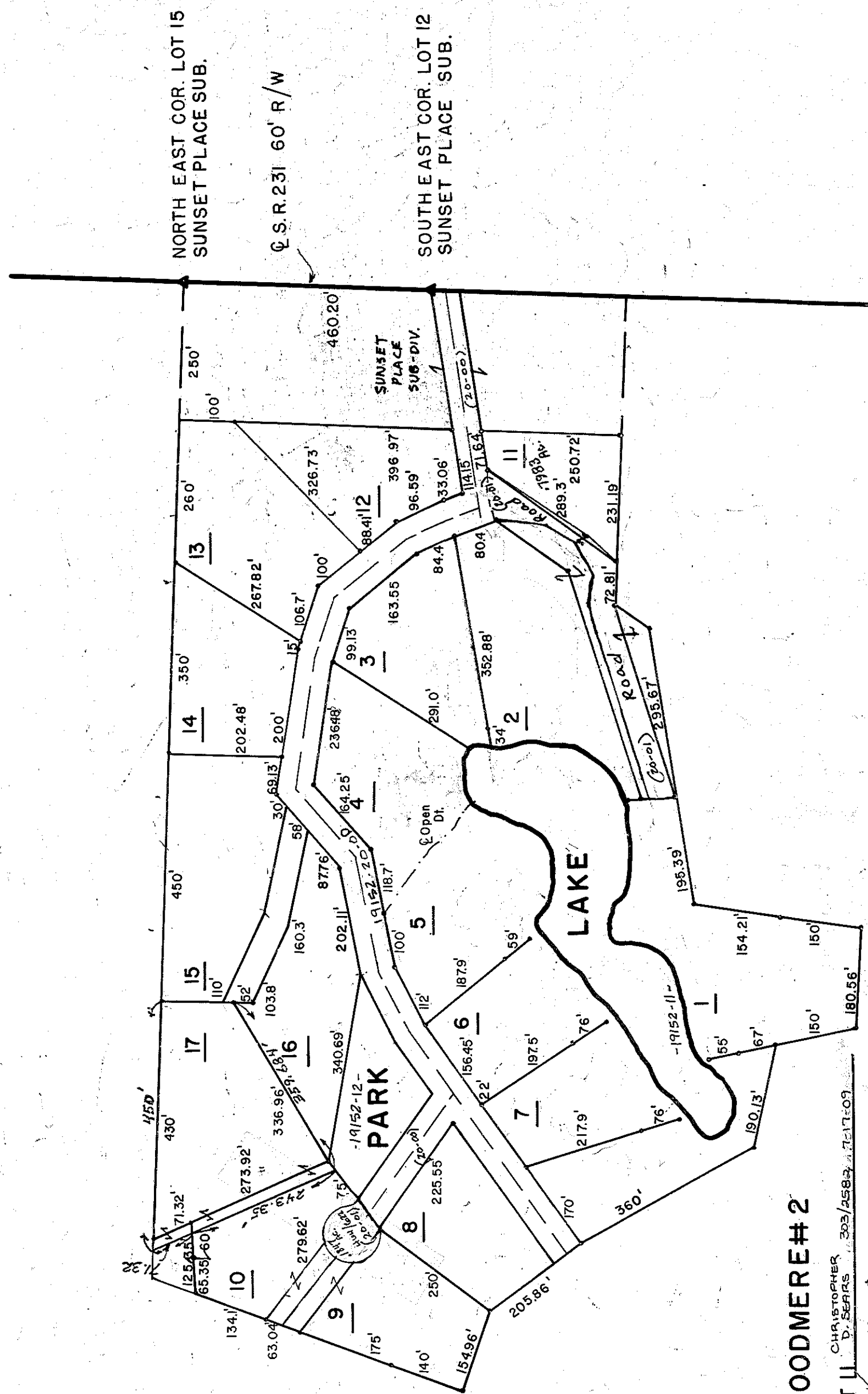
All lots owned by Jim Wilson unless otherwise noted

Clinton 31

Woodmere #1-#2

BEING A PART OF THE SOUTH ONE HALF OF SECTION 31 CLINTON TOWNSHIP TOWNSHIP-2-NORTH, RANGE -15-EAST. RECORDED IN PLAT BOOK 8 PAGE 46-47 SENECA COUNTY RECORDERS OFFICE.

ALL LOTS OWNED BY JAMES BRALEY UNLESS OTHERWISE INDICATED



OWNERS

WOODMERE #1

- LOT 1 Clayna Amin 18/12/19
- 2 CHRISTOPHER D. SEARIS 309/2882
- 3 F.R. CEPEDA 411/505 485/409
- 4 LLOYD & EDVINA MILLER 422/798
- 5 J.P. DORRANCE 423/670
- 6 LAW D. & DEB. A. GEORGE 418/448
- 7 VIRGINIA M. AMES
- 8 DEAN KIDANISI HENRY 299/4632
- 9 JAMES O. PATRICK & ECKELBERRY 444/654
- 10 Peter J. Keuff 228/929

WOODMERE #2

- LOT 11 CHRISTOPHER D. SEARIS 309/2882
- 12 BRIAN A. OGDON 301/795
- 13 GREGORY E. ECHERL 209/109
- 14 Douglas A. Susan L. Rags 219/247 82103
- 15 THOMAS R. CONNOR 180/558
- 16 Michael W. Eileen J. Buckles 240/1802 82304
- 17 KATHLEEN R. SMITH 181/218
- PARK ROADWAY 19152-12-01
- ROADWAY (Lots 1, 2, 3, 4) 19152-20-01
- DAM 19152-11-00

WOODMERE ASSOCIATION 4/6/78

R

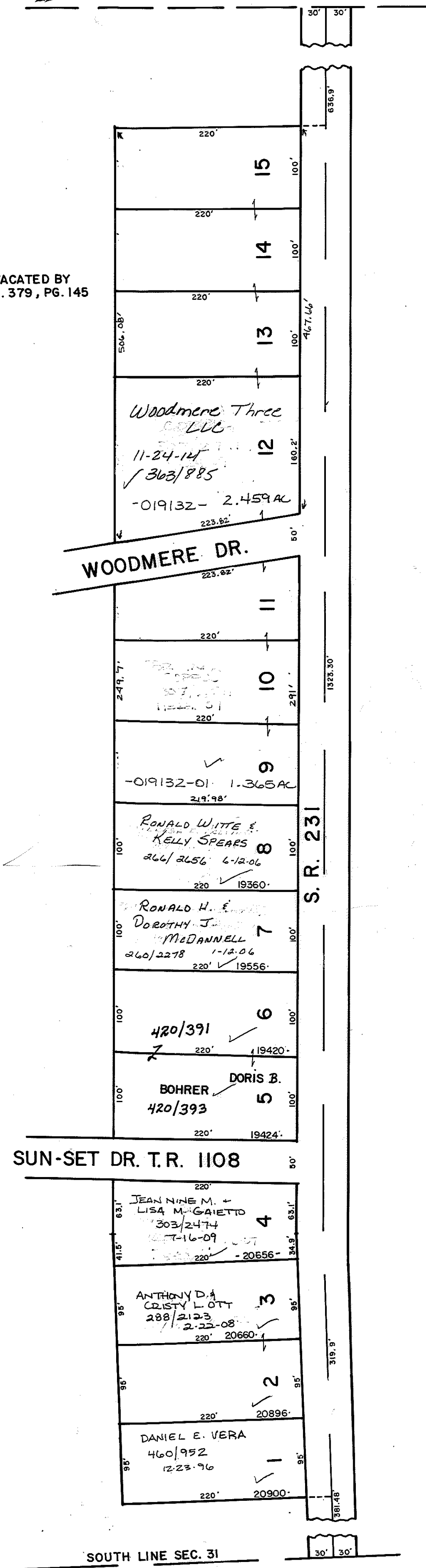
SUN-SET PLACE

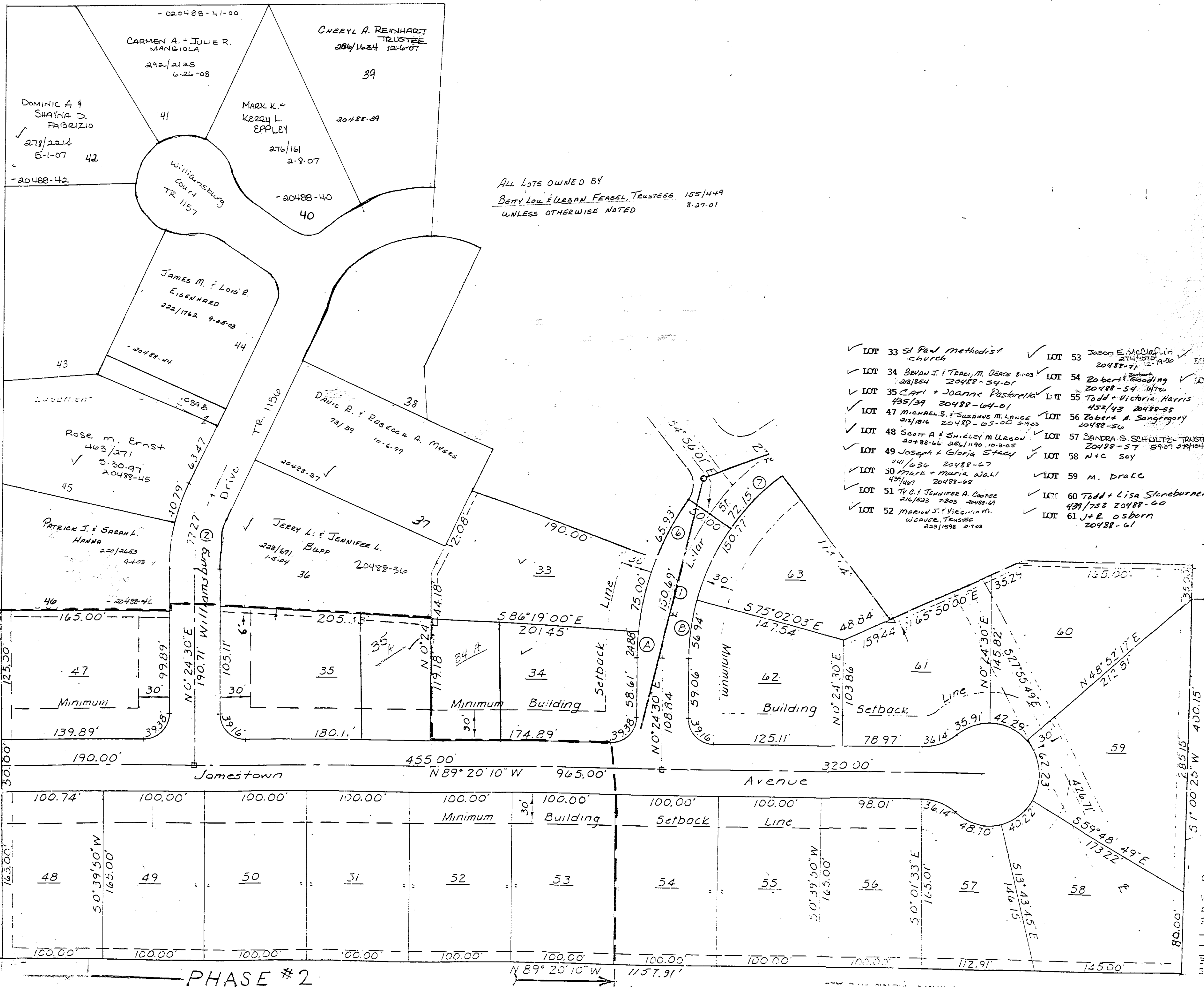
SEC. 31 CLINTON TWP.

SCALE: 1" = 100'



LOTS 9-15 VACATED BY OWNERS : VOL. 379, PG. 145





ALL LOTS OWNED BY
 BETTY LOU & LEEAN FEASEL, TRUSTEES 155/449
 UNLESS OTHERWISE NOTED 8-27-01

- ✓ LOT 33 St Paul Methodist Church
- ✓ LOT 34 BRIAN J. & TRACY M. DEANS 2-1-03
- ✓ LOT 35 CARL & JOANNE PASTORELLA 4-25-04
- ✓ LOT 36 JERRY L. & JENNIFER L. BLUPP 1-5-04
- ✓ LOT 37 DAVID R. & REBECCA A. MYERS 10-6-99
- ✓ LOT 38 JAMES M. & LOIS R. EISENHARD 9-25-03
- ✓ LOT 39 CHERYL A. REINHART TRUSTEE 12-6-07
- ✓ LOT 40 BETTY LOU & LEEAN FEASEL, TRUSTEES 8-27-01
- ✓ LOT 41 CARMEN A. & JULIE R. MANGIOLA 6-26-08
- ✓ LOT 42 DOMINIC A. & SHAYNA D. FABRIZIO 5-1-07
- ✓ LOT 43 ROSE M. ERNST 5-30-97
- ✓ LOT 44 PATRICK J. & SARAH L. HANNA 9-4-03
- ✓ LOT 45 MARK X. & KEONI L. EPPLEY 2-9-07
- ✓ LOT 46 JASON E. MCGUFFIN 12-19-06
- ✓ LOT 47 ROBERT & GOODING 4-17-05
- ✓ LOT 48 SCOTT A. & SHIRLEY M. UREAN 10-3-05
- ✓ LOT 49 JOSEPH & GLORIA TRACY 2-1-03
- ✓ LOT 50 MARK & MARIA WALL 2-1-03
- ✓ LOT 51 T.V.C. JENNIFER A. COORE 7-8-03
- ✓ LOT 52 MARION J. & VIRGINIA M. WENAU, TRUSTEES 11-1-03
- ✓ LOT 53 WILLIAM & CAROL NORDHELT 2-1-03
- ✓ LOT 54 TODD & VICTORIA HARRIS 4-27-03
- ✓ LOT 55 ROBERT A. SANGREGORY 2-1-03
- ✓ LOT 56 SANDRA S. SCHULTZ, TRUSTEE 8-14-05
- ✓ LOT 57 NTC SOY
- ✓ LOT 58 M. DRAKE
- ✓ LOT 59 TODD & LISA STOREBURNER 4-29-02
- ✓ LOT 60 J & E OSBORN 2-1-03

R

Honey Creek Village Subdivision III

31-M

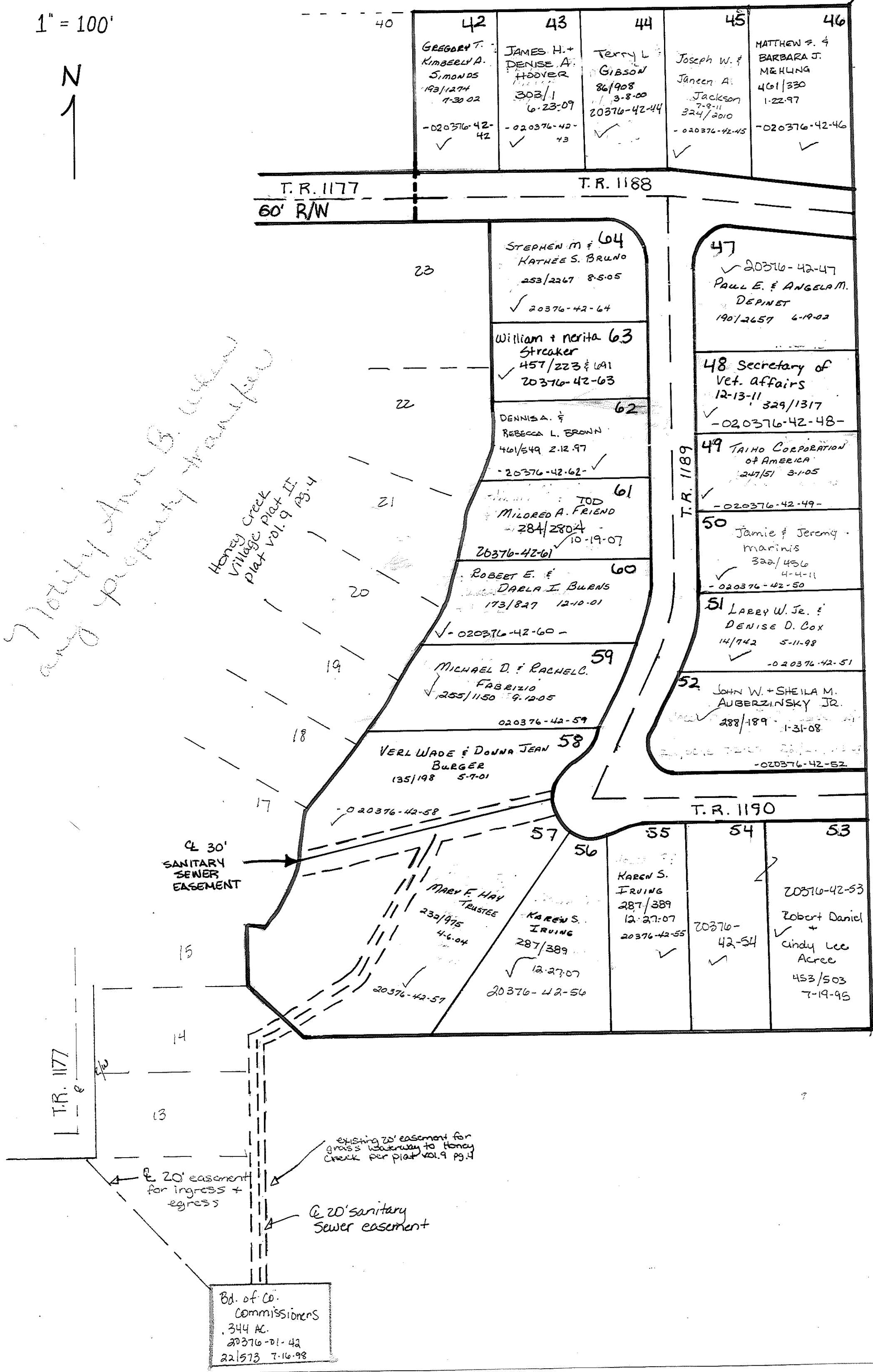
SW 1/4 Clinton Twp.
Section 31

PLAT CAB 1, SLOT 64A

1" = 100'



N 1/8 POST
OF SW 1/4
Sec. 31



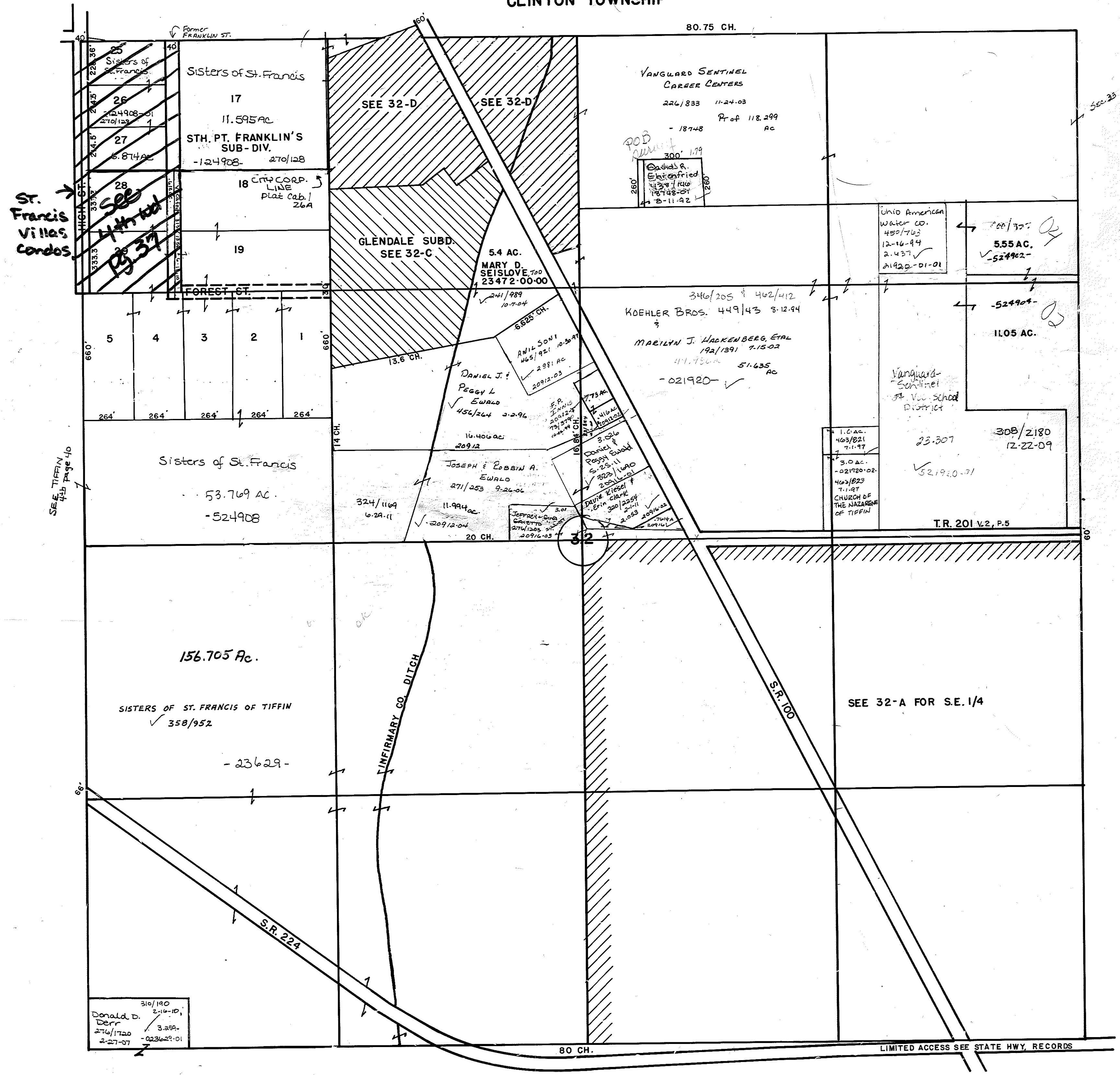
Notify Ann B. Weirandy and property transfer

Honey Creek Village Plat II, Plat Vol. 9, p. 4

COMMISSIONERS RESOLUTION
ACCEPTING ROADS 3/23/98 2-6-98
-020376-42-01

All lots owned
by William Weirandy
unless noted otherwise

Bd. of Co. Commissioners
344 AC
20376-01-42
221573 7-16-98



St. Francis Villas Cordos

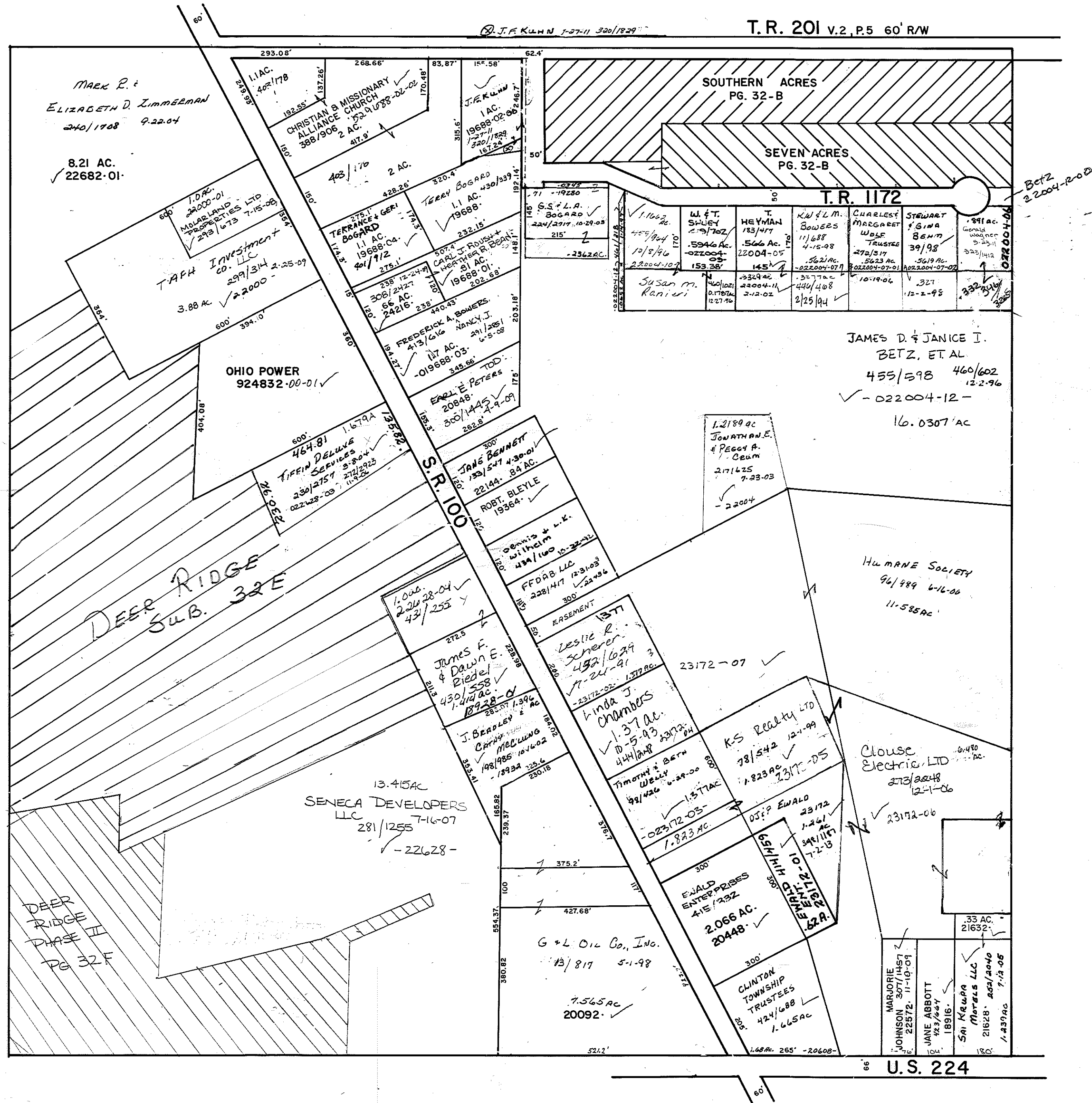
SEE TIFFIN page 40

318/190
 Donald D. Derr
 270/1720
 2-27-07

LIMITED ACCESS SEE STATE HWY. RECORDS

R

CLINTON TOWNSHIP
SE 1/4 OF SEC 32
SCALE: 1"=200'

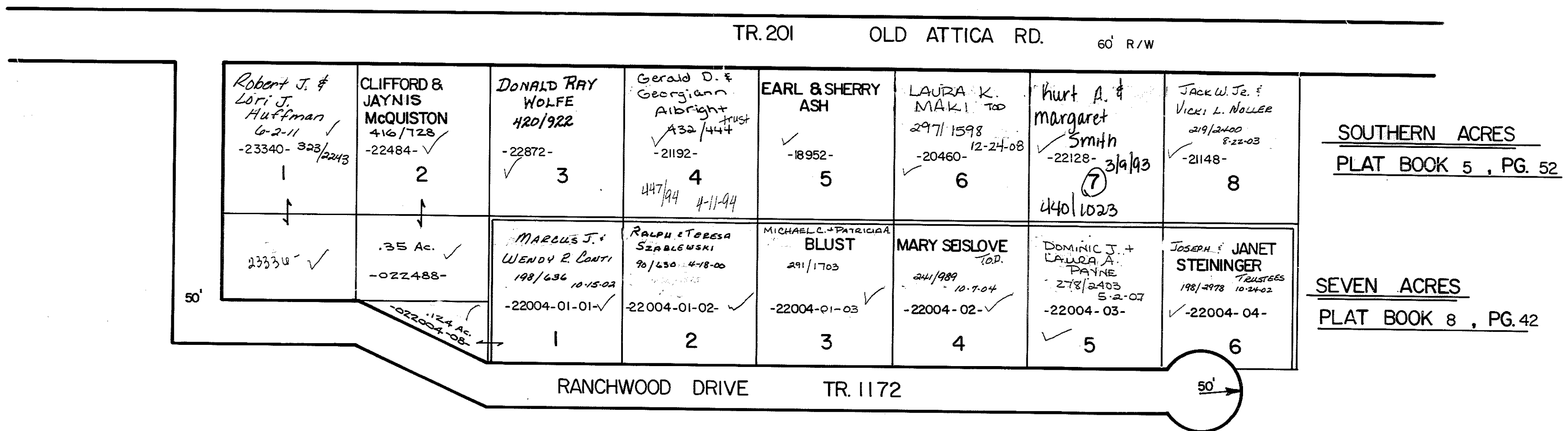


NORTH END, EAST HALF, SOUTHEAST QUARTER SEC. 32

N



SCALE: 1" = 100'



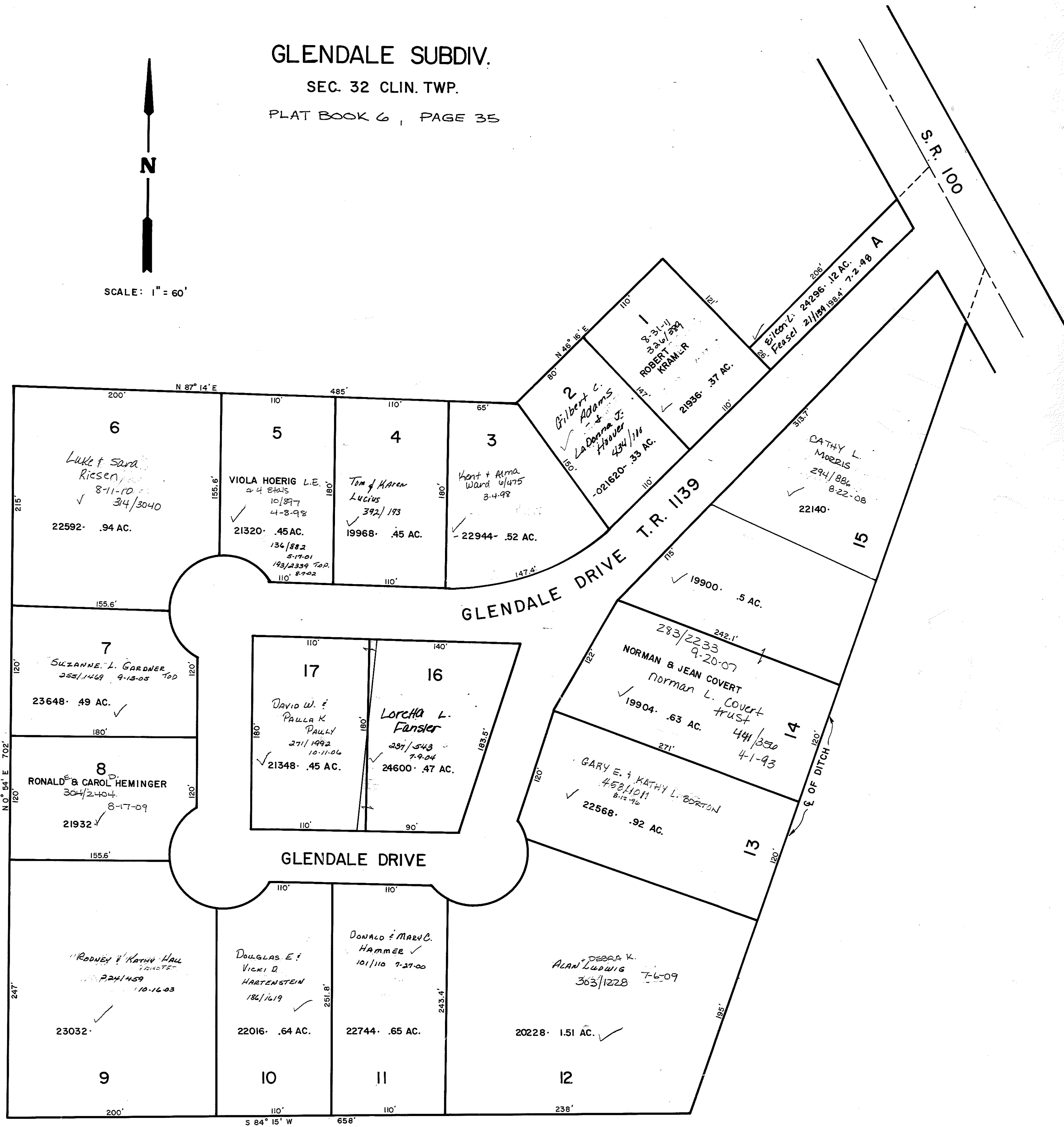
GLENDALE SUBDIV.

SEC. 32 CLIN. TWP.

PLAT BOOK 6, PAGE 35



SCALE: 1" = 60'



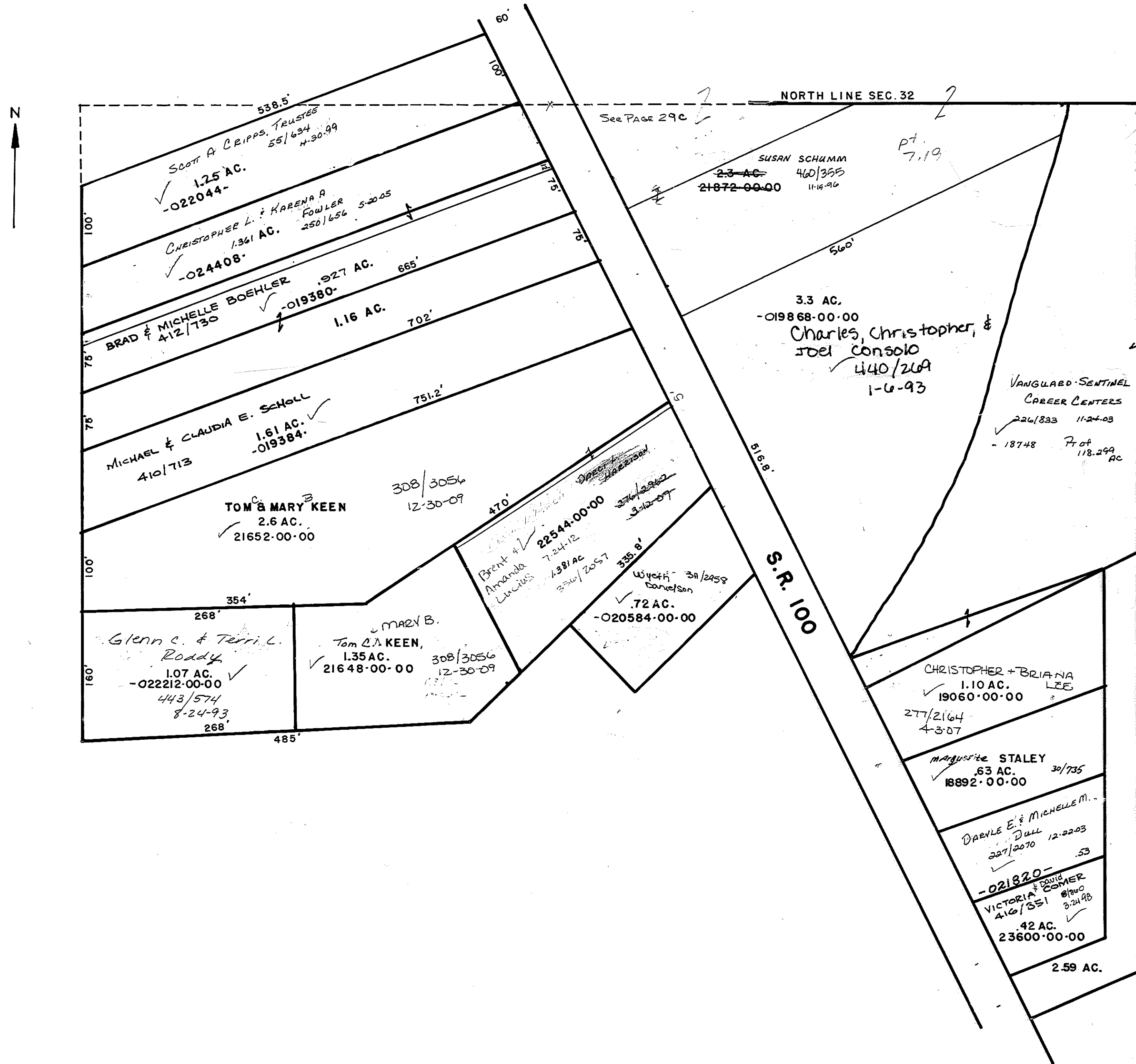
R

CLINTON TOWNSHIP

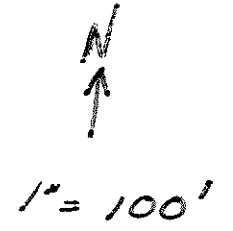
PART OF NE 1/4, OF NW 1/4, OF SECTION 32

SCALE 1" = 100'

32-D



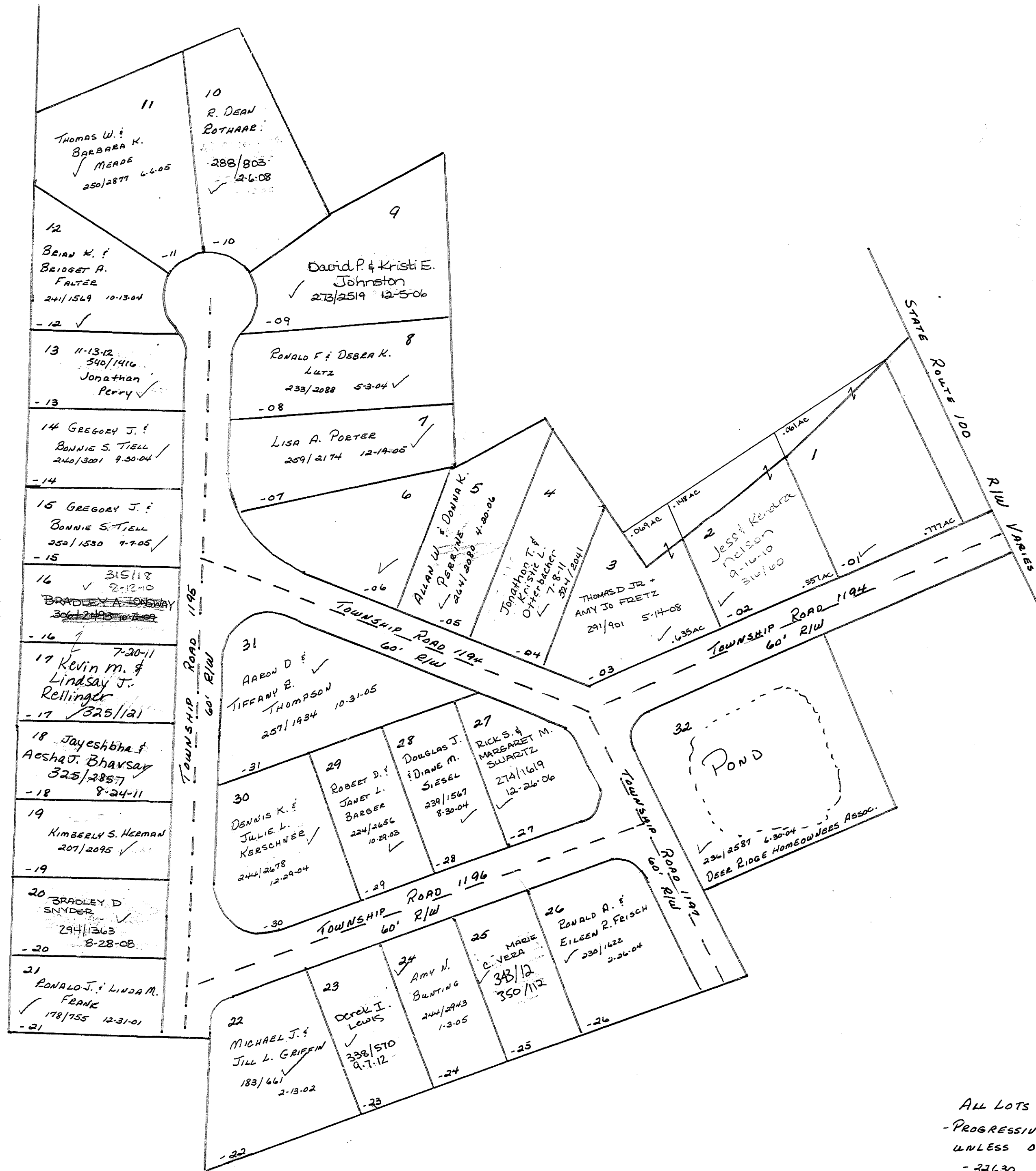
R



DEER RIDGE SUBDIVISION

CLINTON TOWNSHIP SE 1/4 OF SECTION 32

PLAT CABINET 2 SLOT 408-41A



All Lots Owned By
 - PROGRESSIVE DEVELOPERS LTD
 UNLESS OTHERWISE NOTED
 - 22630 272/2923 11-9-06
 - COMMISSIONERS RESOLUTION
 ACCEPTING ROADS 172/101 12-3-01

DEER RIDGE - PHASE II

CLINTON TWP SE 1/4 OF SEC. 32
PLAT CAB. 3 SLOTS 74-A + 74-B 9-29-08

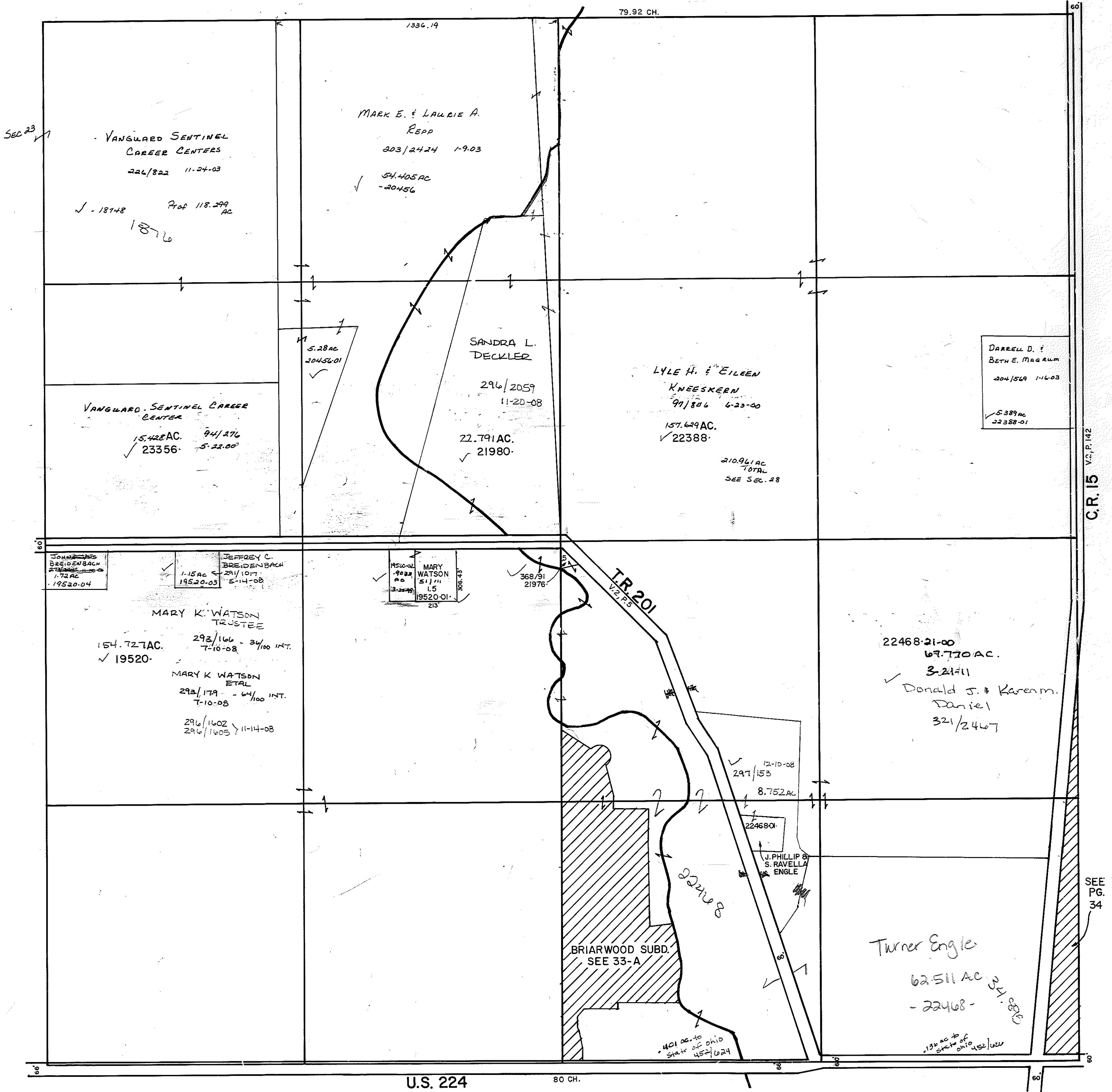
N
4
1"=50'

ALL LOTS OWNED BY:
SENECA DEVELOPERS LLC -281/1255
UNLESS OTHERWISE NOTED 7-16-07



R

CLINTON TOWNSHIP



Sec 23

VANGUARD SENTINEL
CAREER CENTERS
224/822 11-24-03

✓ - 18148 Prof 118.299
1876

MARK E. & LAURIE A.
REPP
203/2424 1-9-03
54.405 AC
- 20456

SANDRA L.
DECKLER
296/2059
11-20-08
22.791 AC.
21980.

LYLE H. & EILEEN
KNEESKERN
97/804 6-23-00
157.629 AC.
✓ 22388.

DARRELL D. &
BETH E. MAGRUM
204/569 1-16-03
5.389 AC
22388-01

VANGUARD SENTINEL CAREER
CENTER
15.428 AC. 94/176
✓ 23356 5-22-00

5.28 AC
20456-01

210.961 AC
TOTAL
SEE SEC. 28

JOHN BREIDENBACH
BREIDENBACH
1772 AC
19520-04

JEFFREY C.
BREIDENBACH
1.15 AC 291/107
19520-03 5-14-08

MARY
WATSON
1.5 AC
19520-01
213

MARY K. WATSON
TRUSTEE
154.727 AC.
✓ 19520.
293/166 - 34/100 INT.
7-10-08

MARY K WATSON
ETAL
293/179 - 64/100 INT.
7-10-08

296/1602 11-14-08
296/1605

368/31
21376

T.R. 201
12.775

22468-21-00
67.770 AC.
3-21-11
✓ Donald J. & Karen M.
Daniel
321/2467

12-10-08
297/153
8.752 AC

J. PHILLIP &
S. RAVELLA
ENGLE

BRIARWOOD SUBD.
SEE 33-A

Turner Engle
62.511 AC
- 22468 -
3-21-88

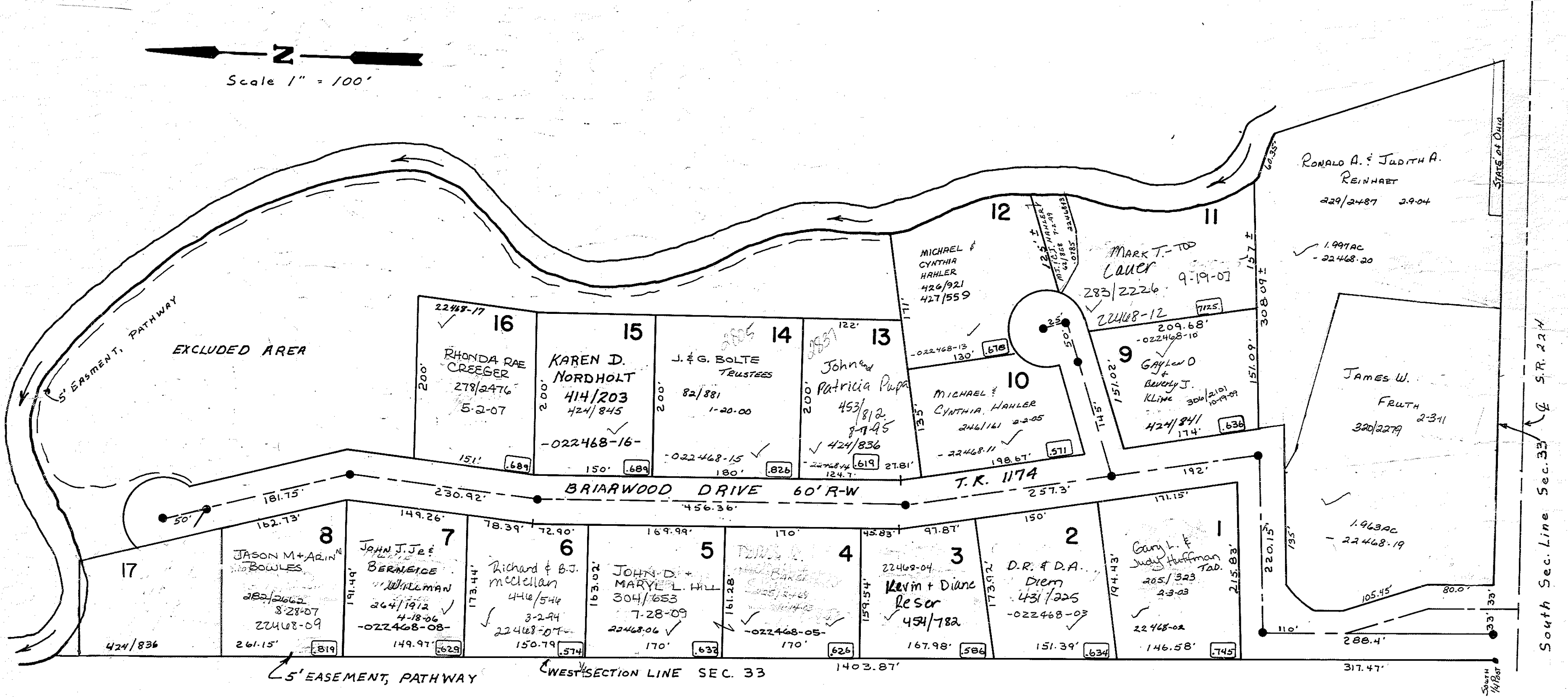
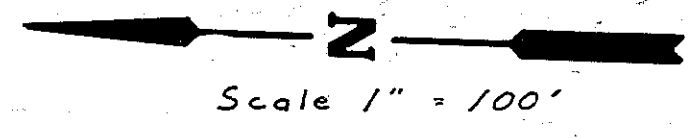
SEE
PG.
34

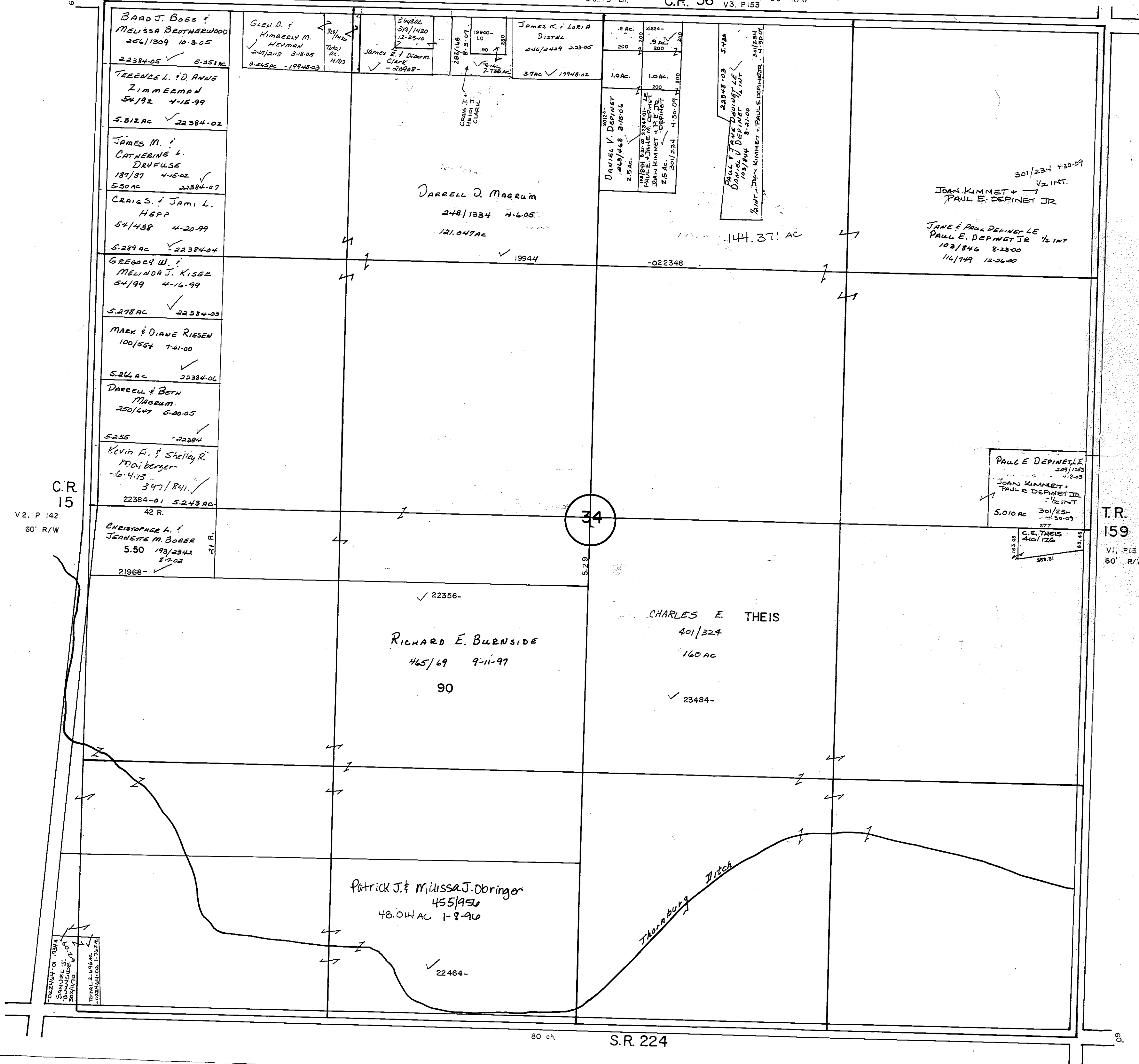
U.S. 224

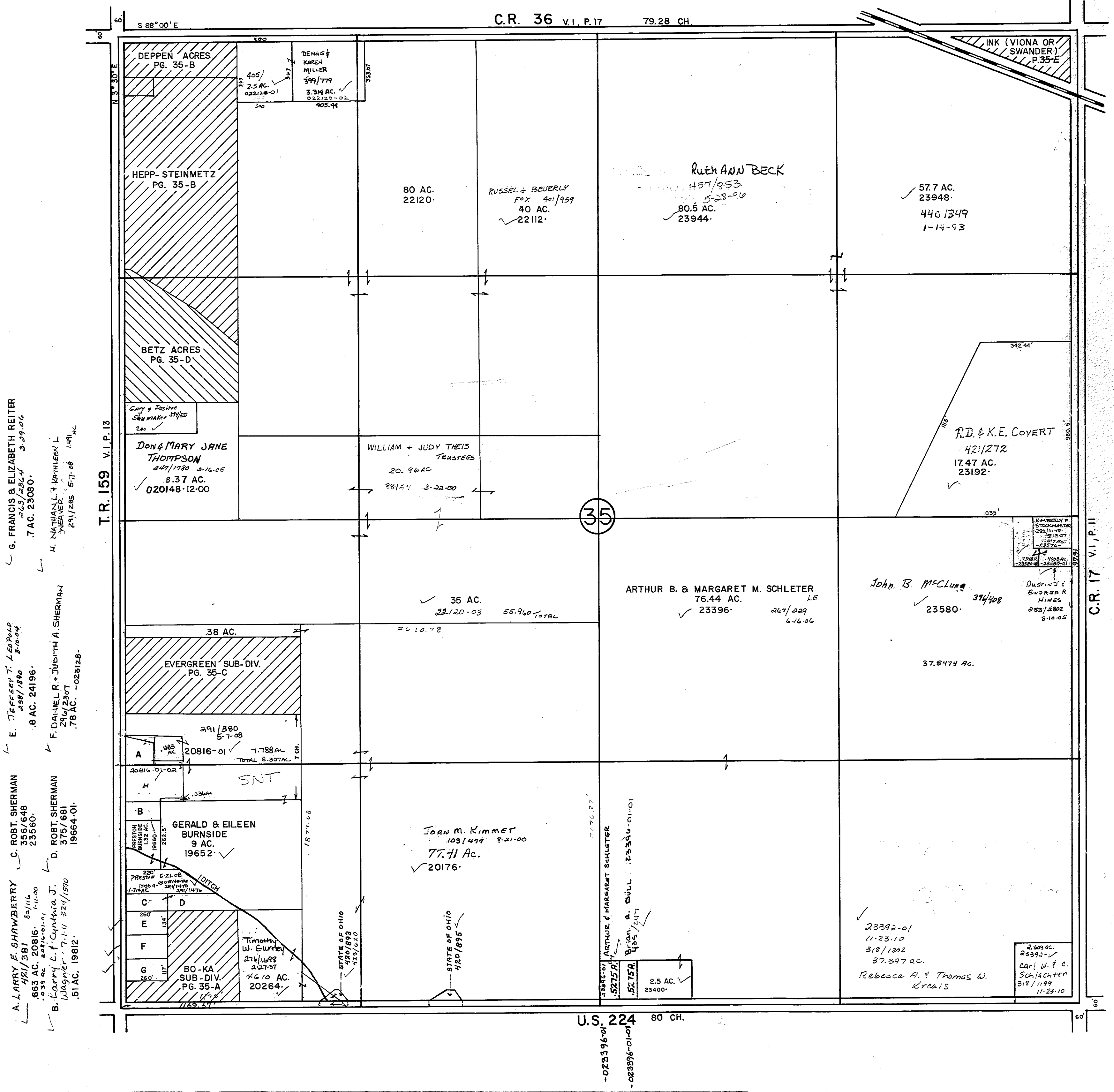
80 CH.

BRIARWOOD SUBDIVISION

Being a parcel of land situated in the South West 1/4 of
 the South East 1/4 of Section 33 in Clinton Twp., T-2-N, R-15-E
 Seneca County, Ohio. Recorded Plat Book 9, Page 9, County Recorder's Office.
ALL LAND OWNED BY TURNER-ENGLE FUNERAL HOME
UNLESS NOTED 363/524 & 393/489







A. LARRY E. SHAWBERRY
 4/21/381 8-11-00
 .663 AC. 20816-1
 .039 AC. 20816-01-01
 B. Larry E. & Cynthia J. Wagner 7-1-11 3-24/1590
 .51 AC. 19812-1

C. ROBT. SHERMAN
 5/5/648 3-5-00
 .8 AC. 24196-1

D. ROBT. SHERMAN
 3/75/681 1-19-00
 19664-01

E. JEFFERY T. LEOPOLD
 2/28/1890 8-10-04
 .8 AC. 24196-1

F. DANIEL R. + JUDITH A. SHERMAN
 2/14/2307 1-19-00
 .78 AC. -023128-1

G. FRANCIS & ELIZABETH REITER
 2-16-2324 3-29-06
 .7 AC. 23080-1

H. NATHAN L. + KATHLEEN L. SNEAVER
 2-1/285 5-7-08 1-19-00

T.R. 159 V.I.P. 13

C.R. 17 V.I.P. 11

U.S. 224 80 CH.

35

Z

BOBBY L. WEAVER'S

35-A

BQ-KA

SUBDIVISION

(PLAT BOOK 7, PAGE 38)

SCALE: 1" = 50'

LOCATED IN THE SW CORNER
SECTION 35, CLINTON TWP

372.00'

RANDY D. + PENNY C. KUHN
283/418
✓ 9-5-07

528.00'

CLINTON TWP RD 159 VI, P13 60' R/W

260.00'

D. E. BEARD
418/762

1

-020788-✓

115.00'

115.00'

2

3

4

20332.00.00 ✓

20332.00.00 ✓

20332.00.00 ✓

NEW R/W LINE

S.W. COR.
SEC. 35

260.00'

TOTAL 632.00'

115.00'

115.00'

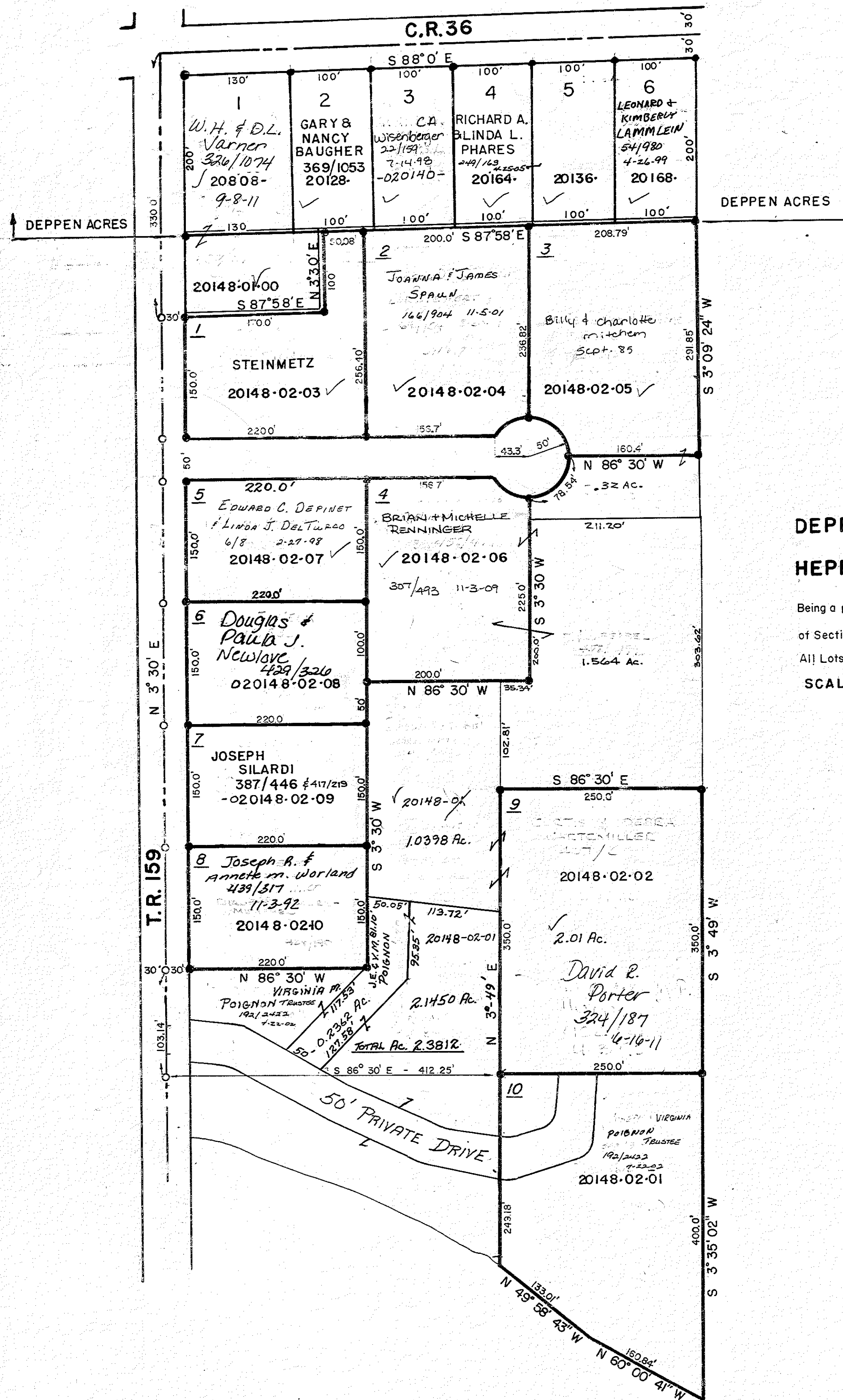
142.00'

CLINTON TWP RD 224

CLINTON TWP RD 159

R/W LINE

2/78

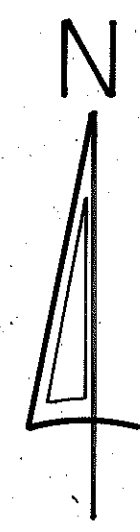


DEPPEN ACRES SUBD. Vol. 7, Pg. 61. SENECA Co. PLAT RECORDS
HEPP-STEINMETZ SUBD.
 Being a part of the West 1/2 of the West 1/2 of the NorthWest 1/4
 of Section 35 T-2-N R-15-E Clinton Twp Seneca County Ohio.
 All Lots owned by Hepp & Steinmetz unless shown otherwise.
SCALE: 1"=100'

EVEREGREEN PARK,
SUBDIVISION

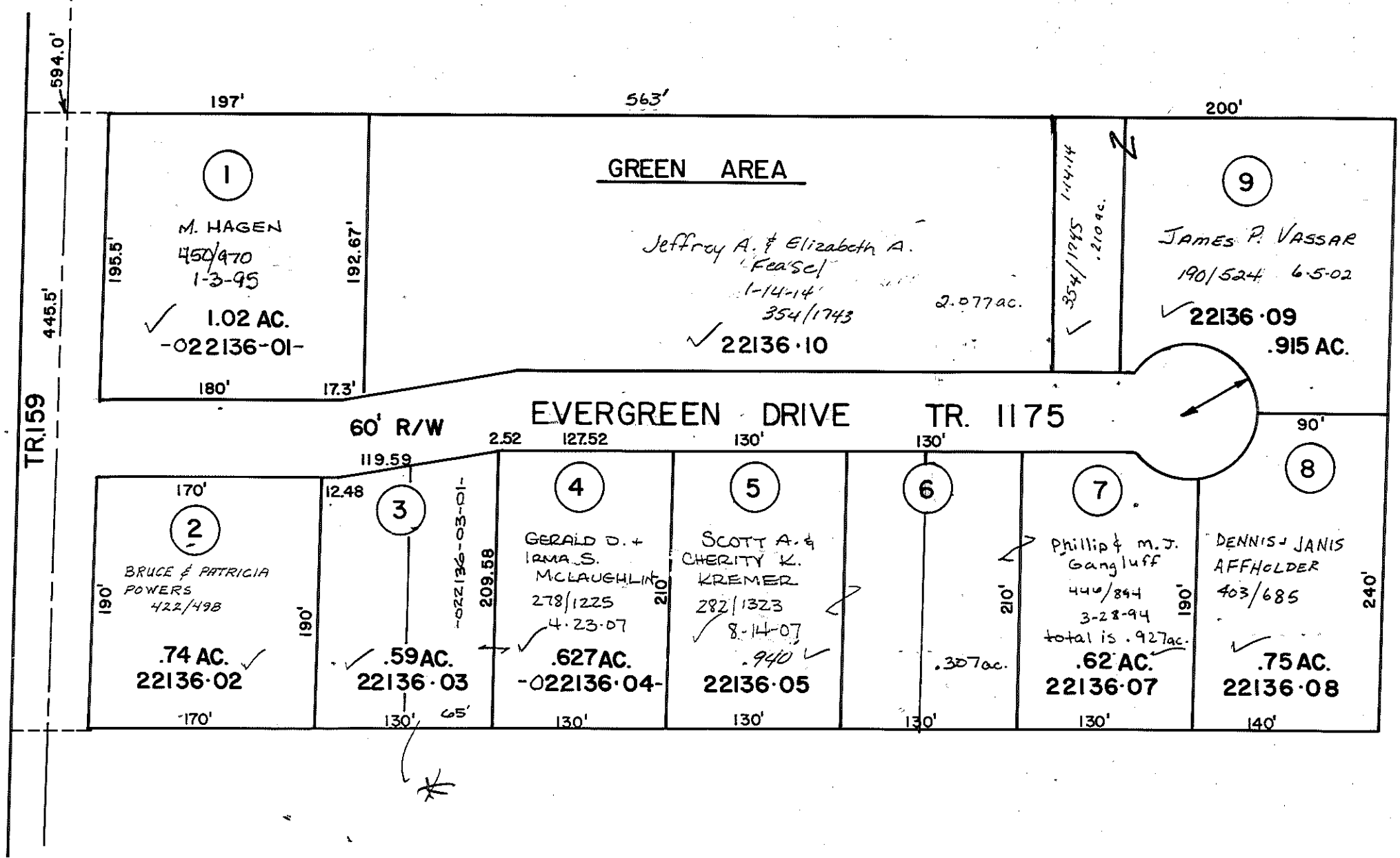
CLINTON: 35-C

ALL LOTS OWNED BY LAWRENCE WERLING
AND JAMES PERRY 381/1028



SCALE: 1" = 100'

WEST 1/4 POST
SEC 35

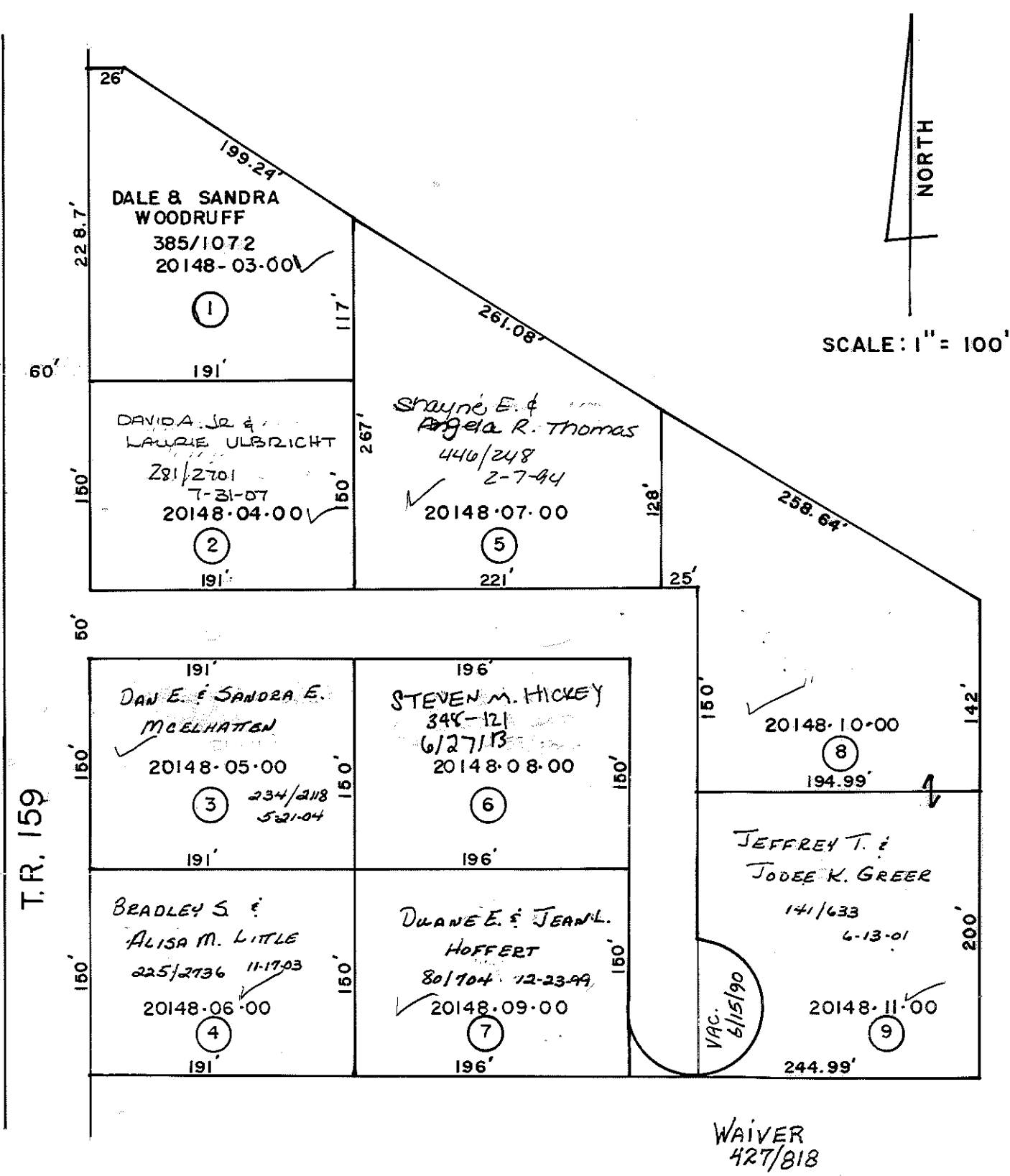


B

BETZ ACRES, CLINTON 35-D

PLAT BOOK 8, P.G. 43; PART OF NW. 1/4 OF SW. 1/4 OF NW. 1/4 OF SEC. 35.

ALL LOTS OWNED BY
R.B.B. STEINMETZ &
S.B.C. BROWN 385/1029



SEC. 35 CLINTON TWP.



SCALE: 1" = 100'

